




















Lolo Peak Fire
IAP Map Day Shift
Index Map
 MT-LNF-001288
 09/06/2017

-  Aerial Hazard
-  Camp
-  Dip Site
-  Drop Point
-  Helibase
-  Helispot
-  ICP
-  Internet Access
-  Landmark
-  Lookout
-  Mobile Weather Unit
-  Repeater
-  Retardant/Mud Pit
-  Restricted Water Source
-  Division Break
-  Branch Break

IR data from 9/06/2017 at 0028 hrs
 48,686 acres

-  IR Isolated Heat Sources
-  IR Intense Heat
-  IR Scattered Heat

