


























**Lolo Peak Fire**  
 MT-LNF-001288  
**IAP Map, Day Shift**  
 Page 3 Div B  
 09/07/2017

IR data from 09/06 at 2159 hrs

- IR Isolated Heat Sources
-  IR Intense Heat
-  IR Scattered Heat

-  Dip Site
-  Drop Point
-  Helispot
-  Internet Access
-  Retardant/Mud Pit
-  Staging Area
-  Water Source
-  Restricted Water Source

 Division Break

-  Structures
-  Completed Line
-  Uncontrolled Fire Edge
-  Completed Dozer Line
-  Completed Hand Line
-  Road as Completed Line
-  Proposed Dozer Line
-  Aerial Retardant Drop
-  Wildfire Daily Fire Perimeter
-  Highways
-  Forest Roads
-  Other Roads
-  State Boundary
-  US Forest Service
-  Weyerhaeuser

