






Lolo Peak Fire
 MT-LNF-001288
IAP Map, Day Shift
Page 2 Div A North
 09/08/2017

IR data from 09/08 at 0052 hrs


- IR Isolated Heat Sources
- / / / / IR Intense Heat
- IR Scattered Heat

-  Dip Site
-  Drop Point
-  Helispot
-  Restricted Water Source



Division Break

- / / / / Uncontrolled Fire Edge
- / / / / Completed Dozer Line
- H Completed Hand Line
- R Road as Completed Line

- X Proposed Dozer Line
-  Aerial Retardant Drop
- / / / / Wildfire Daily Fire Perimeter
- Forest Roads
- Other Roads
- State Boundary
- Wilderness
- US Forest Service
- Clearwater National Forest

