
































Lolo Peak Fire
 MT-LNF-001288
 IAP Map
 Page 4 DIV C
 09/10/2017

IR data from 09/09 at 2205 hrs

- IR Isolated Heat Sources
-  IR Intense Heat
-  IR Scattered Heat
-  Aerial Hazard
-  Camp
-  Dip Site
-  Drop Point
-  Staging Area
-  Water Source
-  Restricted Water Source
-  Helibase
-  Helispot
-  ICP
-  Division Break
-  Branch Break
-  Internet Access
-  Landmark
-  Lookout
-  Mobile Weather Unit
-  Repeater
-  Retardant/Mud Pit
-  Wildfire Daily Fire Perimeter
-  Forest Roads
-  Trails
-  State Boundary
-  Forest Boundaries
-  Wilderness
-  US Forest Service
-  WESTERN PACIFIC TIMBER LLC
-  Completed Dozer Line
-  Completed Hand Line
-  Road as Completed Line

