


























Lolo Peak Fire
IAP Map Day Shift
Index Map
 MT-LNF-001288
 09/11/2017

-  Skookum Butte L.O.
-  Aerial Hazard
-  Camp
-  Dip Site
-  Drop Point
-  Helibase
-  Helispot
-  ICP
-  Internet Access
-  Landmark
-  Lookout
-  Mobile Weather Unit
-  Repeater
-  Retardant/Mud Pit
-  Sling Site
-  Spot Fire
-  Restricted Water Source
-  Division Break
-  Branch Break
-  IAP Pages
-  Completed Line
-  Uncontrolled Fire Edge
-  Wildfire Daily Fire Perimeter
-  Highways
-  State Boundary



0 2 4 Miles

