
















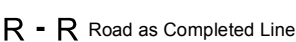






-  VIIRS 375m 24hr Heat Detections
-  Aerial Hazard
-  Camp
-  Dip Site
-  Drop Point
-  Staging Area
-  Water Source
-  Restricted Water Source
-  Helibase
-  Helispot
-  ICP
-  Division Break
-  Branch Break
-  Internet Access
-  Landmark
-  Lookout
-  Mobile Weather Unit
-  Repeater
-  Retardant/Mud Pit
-  Wildfire Daily Fire Perimeter
-  Forest Roads
-  Trails
-  State Boundary
-  Forest Boundaries
-  Wilderness
- US Forest Service
- State of Montana
- WESTERN PACIFIC TIMBER LLC
- Completed Dozer Line
- H - H Completed Hand Line
- R - R Road as Completed Line

