

































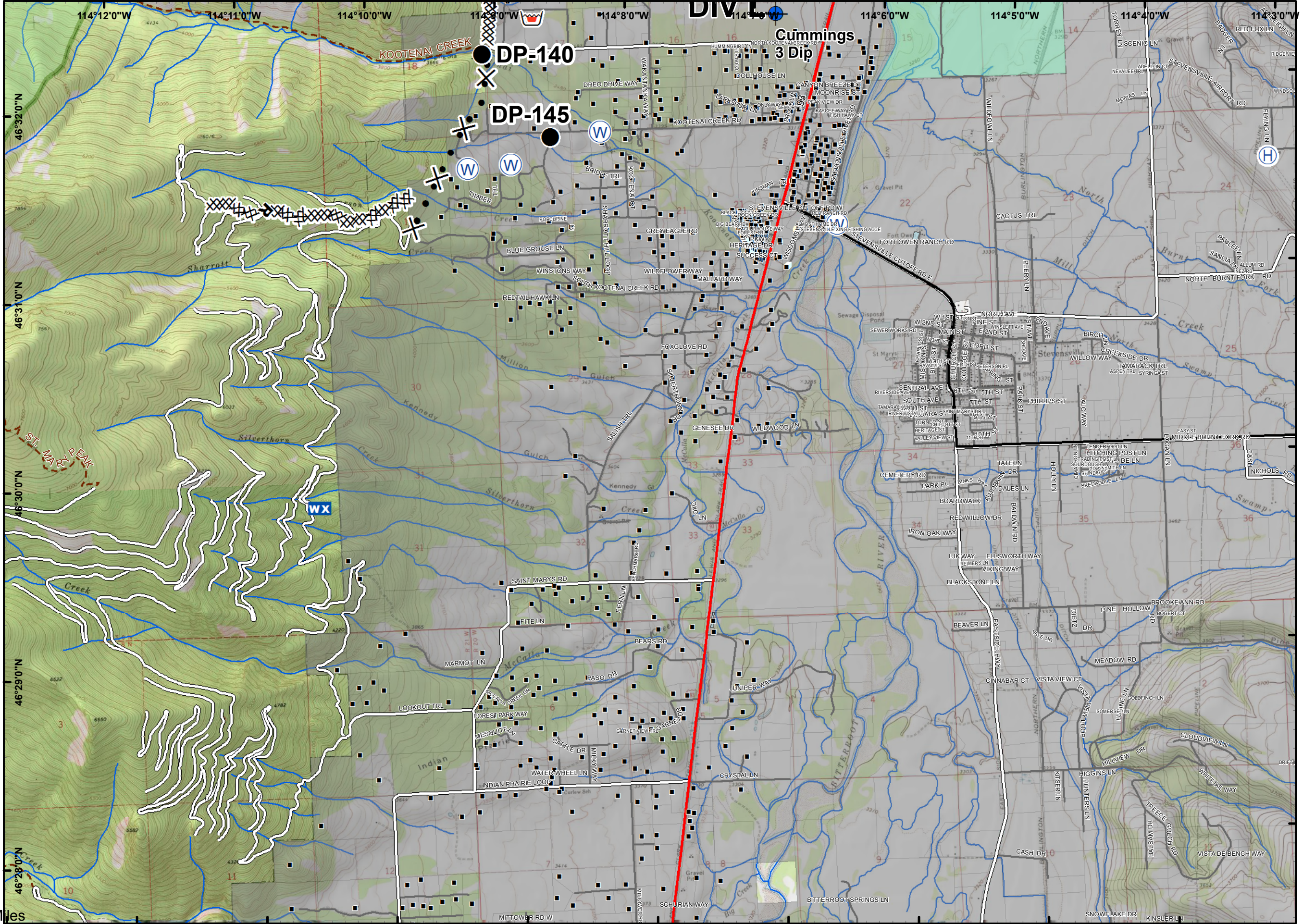


Lolo Peak Fire
 MT-LNF-001288
 IAP Map
 Page 10 DIV L South
 09/18/2017

IR data from 09/17 at 2149 hrs

-  IR Scattered Heat
-  IR Intense Heat
-  IR Scattered Heat
-  IR Heat Perimeter
-  Aerial Hazard
-  Camp
-  Dip Site
-  Drop Point
-  Staging Area
-  Water Source
-  Restricted Water Source
-  Helibase
-  Helispot
-  ICP
-  Division Break
-  Branch Break
-  Internet Access
-  Landmark
-  Lookout
-  Mobile Weather Unit
-  Repeater
-  Retardant/Mud Pit
-  Wildfire Daily Fire Perimeter
-  Forest Roads
-  Trails
-  State Boundary
-  Forest Boundaries
-  Wilderness
-  US Forest Service
-  State of Montana
-  Western Pacific Timber LLC
-  Completed Dozer Line
-  H- H-Completed Hand Line
-  R- R-Road as Completed Line



0 0.25 0.5 1 Miles

