








Lolo Peak Fire Closures Map



MT-LNF-001288

Updated September 21, 2017

53,902 Acres

-  Road Blocks
-  Closed Road
-  Closed Trail
-  Area Closure

-  Wilderness
-  State (MT)
-  USFWS
-  Western Pacific Timber
-  Forest Boundary
-  State Boundary

-  Completed Line
-  Uncontrolled Fire Edge

