













# Lolo Peak Fire Final Closures Map

MT-LNF-001288  
Effective September 27, 2017  
53,902 Acres

-  Road Blocks
-  Closed Road
-  Closed Trail
-  Wilderness
-  State (MT)
-  USFWS
-  Forest Boundary
-  State Boundary
-  Completed Line
-  Uncontrolled Fire Edge



Copyright © 2013 National Geographic Society. All rights reserved.