

STRUCTURE  
PROTECTION PLAN  
FOR SWEENY  
BLOCK

07/30/2017

# Structure Protection Plan

## Sweeny Creek

Location: From Holloway Ln. to the North to Sweeny Creek Rd. on the South, Hwy 93 to the East

Description: This area is for the most part an agricultural area that has new subdivisions in some of the old fields. For the most part, it is large green fields. The Southwest corner has a number of homes in the timber on the slope, there is a loop of structures in this area with older homes and minimal water. Sweeny Creek runs through the bottom of this area. Sweeny Creek Rd. is a forest access point. There also are several property residents in this area that are anti-government approach with care.

Safety Zone: Mostly all of the block with the exception of the Southwest corner is fields, mostly irrigated that will make a good safety zone. For the subdivision in the Southwest area there is a open field behind 5096 Outback Rd. that should be acceptable.

Timing: If the fire progresses down Sweeny Creek drainage or down the slope from the West.

Plan:

Most of the structures in this area will need minimal work (most are good) this area is accessible for Type 3 engines and will need a Strike Team of Type 3 Engines for protection.

The subdivision in the Southwest corner abuts the timber. This is an older subdivision and most of the homes will need a lot of clearing around the structures. This area will need a Handcrew for clearing and two strike teams of Type 6 Engines to plumb sprinklers. There is only one safety zone in this area, the idea is to clear, trigger sprinklers around the exterior houses and leave to the safety zone.

Needs:

- 1 – Strike Teams Type 3 Engines
- 2 – Strike Team Type 6 Engines
- 2 – Water Tender
- 1 – Type 2 Handcrew IA
- 10 – Mark 3 Pumps
- 30 – Sprinkler Kits
- 10 – Pumpkins
- Overhead for above

## Structure Triage Information



**Structure Number:**  
**Structure Name:** ?, Sweeney Creek Road  
**SubDivision:** Sweeny  
**GPS Location, Lat.** 46 36.72714  
**GPS Location, Long.** 114 7.13706  
**Safety Zone Present:** Yes  
**Type of Structure:** Residential  
**Surrounding Fuels:** Timber  
**Structure Triage Category:** Defensible, Stand Alone  
**Roof Material:** Composite  
**Heat Traps:** Wood Deck  
**Electrical Power:** Overhead  
**Hazards:** Terrain,Animals  
**Access to Site:** T3/4 Engine  
**Comm with ICP:** Radio,Cell Service  
**Water Source:** Faucet / Hose  
**Mitigation Time:** 1-2 Hours  
**Other Resources Needed to Protect:** Raking around main structure. Scratching line around outside structure.  
**Collected By:** Engine 951

**Where is Safety Zone:** Large field by house

**Primary Structures:**

**Outbuildings:**

**Defensible Space:** 30-50 Feet

**Siding Material:** Wood

**Gas to Structure:** Aboveground

**Best Access From:** Sweeney Creek Road

**Collected Date/Time:** 07/30/2017 11:29:12

Photo 1

Photo 2



Photo 3

Photo 4



### Structure Triage Information



**Structure Number:**  
**Structure Name:** 122 North Trail Creek Lane  
**SubDivision:** Sweeny  
**GPS Location, Lat.** 46 36.91692  
**GPS Location, Long.** 114 5.44716  
**Safety Zone Present:** Yes  
**Type of Structure:** Residential  
**Surrounding Fuels:** Grass  
**Structure Triage Category:** Defensible, Stand Alone  
**Roof Material:** Composite  
**Heat Traps:** Rain Gutters  
**Electrical Power:** Underground  
**Hazards:** HazMat  
**Access to Site:** T1 Engine  
**Comm with ICP:** Radio, Cell Service  
**Water Source:** Faucet / Hose  
**Mitigation Time:** Less Than An Hour  
**Notes:** Dead grass in back of structure.

**Where is Safety Zone:** West of structure

**Primary Structures:**

**Outbuildings:**

**Defensible Space:** >100 Feet

**Siding Material:** Wood

**Gas to Structure:** Underground

**Best Access From:** 93 to Trail Creek

**Collected By:** Lolo 632

Photo 1

**Collected Date/Time:** 07/30/2017 11:28:17

Photo 2



Photo 3

Photo 4

### Structure Triage Information



**Structure Number:**  
**Structure Name:** 122 North Trail Creek Lane  
**SubDivision:** Sweeny

**GPS Location, Lat.** 46 36.91692  
**GPS Location, Long.** 114 5.44716

**Safety Zone Present:** Yes  
**Type of Structure:** Residential

**Where is Safety Zone:** West of structure  
**Primary Structures:**

**Surrounding Fuels:** Grass

**Defensible Space:** >100 Feet

#### Structure Triage

**Category:** Defensible, Stand Alone

**Roof Material:** Composite

**Siding Material:** Wood

**Heat Traps:** Rain Gutters

**Electrical Power:** Underground

**Gas to Structure:** Underground

**Hazards:** HazMat

**Access to Site:** T1 Engine

**Best Access From:** 93 to Trail Creek

**Comm with ICP:** Radio, Cell Service

**Water Source:** Faucet / Hose

**Mitigation Time:** Less Than An Hour

**Notes:** Dead grass in back of structure.

**Collected By:** Lolo 632  
Photo 1

**Collected Date/Time:** 07/30/2017 11:28:39  
Photo 2



Photo 3

Photo 4

## Structure Triage Information



**Structure Number:**  
**Structure Name:** 183 Beck Ln  
**SubDivision:** Sweeny  
**GPS Location, Lat.** 46 37.01928  
**GPS Location, Long.** 114 5.89224  
**Safety Zone Present:** Yes  
**Type of Structure:** Residential  
**Surrounding Fuels:** Grass, Shrub  
**Structure Triage Category:** Defensible, Stand Alone  
**Roof Material:** Composite  
**Heat Traps:** Wood Deck, Rain Gutters, Other Receptor  
**Electrical Power:** Underground  
**Hazards:** Animals  
**Access to Site:** T1 Engine  
**Comm with ICP:** Radio, Cell Service  
**Water Source:** Faucet / Hose  
**Mitigation Time:** None Needed  
**Collected By:** Lolo 632

**Where is Safety Zone:** East on Beck Lane to Hwy 93, large field to the north of home.

**Primary Structures:** **Outbuildings:**

**Defensible Space:** >100 Feet

**Siding Material:** Wood

**Gas to Structure:** Underground

**Best Access From:** Hwy 93 to Beck Lane

**Collected Date/Time:** 07/30/2017 11:28:39

Photo 1

Photo 2



Photo 3

Photo 4



## Structure Triage Information



**Structure Number:**  
**Structure Name:** 184 Beck Ln  
**SubDivision:** Sweeny  
**GPS Location, Lat.** 46 37.18524  
**GPS Location, Long.** 114 5.8743  
**Safety Zone Present:** Yes  
**Type of Structure:** Residential  
**Surrounding Fuels:** Grass, Timber  
**Structure Triage Category:** Defensible, Stand Alone  
**Roof Material:**  
**Heat Traps:** Rain Gutters  
**Electrical Power:** Underground  
**Hazards:** Animals, HazMat  
**Access to Site:** T1 Engine  
**Comm with ICP:** Radio, Cell Service  
**Water Source:** Faucet / Hose  
**Mitigation Time:** Less Than An Hour  
**Other Resources Needed to Protect:** None  
**Notes:** Masonry roofing

**Where is Safety Zone:** East on Beck Lane to Hwy 93, fields adjacent to residence

**Primary Structures:**

**Outbuildings:**

**Defensible Space:** 50-100 Feet

**Siding Material:** Wood

**Gas to Structure:**

**Best Access From:** Hwy 93 to Beck Lane

**Collected By:** Lolo 632  
Photo 1

**Collected Date/Time:** 07/30/2017 11:29:38  
Photo 2



Photo 3

Photo 4



## Structure Triage Information



**Structure Number:**  
**Structure Name:** 187 Beck Ln.  
**SubDivision:** Sweeny  
**GPS Location, Lat.** 46 36.97212  
**GPS Location, Long.** 114 5.9466  
**Safety Zone Present:** Yes  
**Type of Structure:** Residential  
**Surrounding Fuels:** Grass, Shrub, Timber  
**Structure Triage Category:** Defensible, Stand Alone  
**Roof Material:** Composite  
**Heat Traps:** Wood Deck, Rain Gutters  
**Electrical Power:** Underground  
**Hazards:** Septic Tank  
**Access to Site:** T3/4 Engine  
**Comm with ICP:** Radio, Cell Service  
**Water Source:** Faucet / Hose  
**Mitigation Time:** 1-2 Hours  
**Other Resources Needed to Protect:** Type 3 engine to assist with cutting of tall grass and re-gen ponderosa  
**Collected By:** Lolo 632

**Where is Safety Zone:** East on Beck Lane to Hwy 93  
**Primary Structures:**  
**Defensible Space:** 30-50 Feet  
**Outbuildings:**  
**Siding Material:** Wood  
**Gas to Structure:**  
**Best Access From:** Hwy 93 to Beck Lane  
**Collected Date/Time:** 07/30/2017 11:29:43

Photo 1



Photo 2



Photo 3



Photo 4





## Structure Triage Information



Structure Number:  
Structure Name: 190 Beck Ln  
SubDivision: Sweeny  
GPS Location, Lat. 46 37.0392  
GPS Location, Long. 114 5.94234

East on Beck Lane to Hwy 93. Yard is a large enough safety zone for an engine.

Safety Zone Present: Yes  
Type of Structure: Residential  
Surrounding Fuels: Grass, Timber

Where is Safety Zone: engine.  
Primary Structures:

Outbuildings:

Defensible Space: >100 Feet

Structure Triage Category: Defensible, Stand Alone

Roof Material: Composite

Siding Material: Masonry

Heat Traps: Rain Gutters

Electrical Power: Underground

Gas to Structure: Underground

Hazards: HazMat

Access to Site: T1 Engine

Best Access From: Hwy 93 to Beck Lane

Comm with ICP: Radio, Cell Service

Water Source: Faucet / Hose, Porta-Tank/Pumpkin

Mitigation Time: None Needed

Other Resources: None

Needed to Protect:

Notes: Small pond and above ground pool in the back yard.

Collected By: Lolo 632

Collected Date/Time: 07/30/2017 11:29:33

Photo 1

Photo 2



Photo 3

Photo 4



## Structure Triage Information



**Structure Number:**  
**Structure Name:** 205 South Creek Trail  
**SubDivision:** Sweeny  
**GPS Location, Lat.** 46 36.92226  
**GPS Location, Long.** 114 5.47614  
**Safety Zone Present:** Yes  
**Type of Structure:** Residential  
**Surrounding Fuels:** Grass, Shrub  
**Structure Triage Category:** Defensible, Stand Alone  
**Roof Material:** Composite  
**Heat Traps:** Rain Gutters  
**Electrical Power:** Underground  
**Hazards:** HazMat  
**Access to Site:** T1 Engine  
**Comm with ICP:** Radio, Cell Service  
**Water Source:** Faucet / Hose  
**Mitigation Time:** Less Than An Hour  
**Collected By:** Lolo 632

**Where is Safety Zone:** Park 50 ft north of home

**Primary Structures:**

**Outbuildings:**

**Defensible Space:** 50-100 Feet

**Siding Material:** Wood

**Gas to Structure:** Underground

**Best Access From:** 93 to Trail Creek

**Collected Date/Time:** 07/30/2017 11:28:18

Photo 1

Photo 2



Photo 3

Photo 4

### Structure Triage Information



**Structure Number:**  
**Structure Name:** 205 South Creek Trail  
**SubDivision:** Sweeny  
**GPS Location, Lat.** 46 36.92226  
**GPS Location, Long.** 114 5.47614  
**Safety Zone Present:** Yes  
**Type of Structure:** Residential  
**Surrounding Fuels:** Grass, Shrub  
**Structure Triage Category:** Defensible, Stand Alone  
**Roof Material:** Composite  
**Heat Traps:** Rain Gutters  
**Electrical Power:** Underground  
**Hazards:** HazMat  
**Access to Site:** T1 Engine  
**Comm with ICP:** Radio, Cell Service  
**Water Source:** Faucet / Hose  
**Mitigation Time:** Less Than An Hour  
**Collected By:** Lolo 632

**Where is Safety Zone:** Park 50 ft north of home

**Primary Structures:**

**Outbuildings:**

**Defensible Space:** 50-100 Feet

**Siding Material:** Wood

**Gas to Structure:** Underground

**Best Access From:** 93 to Trail Creek

**Collected Date/Time:** 07/30/2017 11:29:32

Photo 1

Photo 2



Photo 3

Photo 4

## Structure Triage Information



**Structure Number:**  
**Structure Name:** 213 North Creek Trail  
**SubDivision:** Sweeny  
**GPS Location, Lat.** 46 36.92484  
**GPS Location, Long.** 114 5.49114  
**Safety Zone Present:** Yes  
**Type of Structure:** Residential  
**Surrounding Fuels:** Grass  
**Structure Triage Category:** Defensible, Stand Alone  
**Roof Material:** Composite  
**Heat Traps:** Rain Gutters  
**Electrical Power:** Underground  
**Hazards:** HazMat  
**Access to Site:** T1 Engine  
**Comm with ICP:** Radio, Cell Service  
**Water Source:** Faucet / Hose  
**Mitigation Time:** None Needed  
**Other Resources Needed to Protect:** None  
**Collected By:** Lolo 632

**Where is Safety Zone:** North of structure

**Primary Structures:**

**Outbuildings:**

**Defensible Space:** >100 Feet

**Siding Material:** Wood

**Gas to Structure:** Underground

**Best Access From:** 93 to Trail Creek

**Collected Date/Time:** 07/30/2017 11:29:30

Photo 1

Photo 2



Photo 3

Photo 4

## Structure Triage Information



Structure Number:  
Structure Name: 213 North Creek Trail  
SubDivision: Sweeny

GPS Location, Lat. 46 36.92484

GPS Location, Long. 114 5.49114

Safety Zone Present: Yes

Type of Structure: Residential

Surrounding Fuels: Grass

Structure Triage

Category: Defensible, Stand Alone

Roof Material: Composite

Heat Traps: Rain Gutters

Electrical Power: Underground

Hazards: HazMat

Access to Site: T1 Engine

Comm with ICP: Radio, Cell Service

Water Source: Faucet / Hose

Mitigation Time: None Needed

Other Resources: None

Needed to Protect:

Collected By: Lolo 632

Where is Safety Zone: North of structure

Primary Structures:

Outbuildings:

Defensible Space: >100 Feet

Siding Material: Wood

Gas to Structure: Underground

Best Access From: 93 to Trail Creek

Collected Date/Time: 07/30/2017 11:29:39

Photo 1

Photo 2



Photo 3

Photo 4

### Structure Triage Information



**Structure Number:**  
**Structure Name:** 226 North Creek Trail  
**SubDivision:** Sweeny  
**GPS Location, Lat.** 46 36.93342  
**GPS Location, Long.** 114 5.52906  
**Safety Zone Present:** Yes  
**Type of Structure:** Residential  
**Surrounding Fuels:** Grass  
**Structure Triage Category:** Defensible, Stand Alone  
**Roof Material:** Composite  
**Heat Traps:** Wood Deck,Rain Gutters  
**Electrical Power:** Underground  
**Hazards:**  
**Access to Site:** T1 Engine  
**Comm with ICP:** Radio,Cell Service  
**Water Source:** Faucet / Hose,Creek  
**Mitigation Time:** None Needed  
**Collected By:** Lolo 632

**Where is Safety Zone:** Front yard  
**Primary Structures:**

**Outbuildings:**

**Defensible Space:** >100 Feet

**Siding Material:** Wood

**Gas to Structure:** Underground

**Best Access From:** 93 to Trail Creek

**Collected Date/Time:** 07/30/2017 11:28:12

Photo 1

Photo 2



Photo 3



Photo 4

### Structure Triage Information



**Structure Number:**  
**Structure Name:** 226 North Creek Trail  
**SubDivision:** Sweeny  
**GPS Location, Lat.** 46 36.93342  
**GPS Location, Long.** 114 5.52906  
**Safety Zone Present:** Yes  
**Type of Structure:** Residential  
**Surrounding Fuels:** Grass  
**Structure Triage Category:** Defensible, Stand Alone  
**Roof Material:** Composite  
**Heat Traps:** Wood Deck,Rain Gutters  
**Electrical Power:** Underground  
**Hazards:**  
**Access to Site:** T1 Engine  
**Comm with ICP:** Radio,Cell Service  
**Water Source:** Faucet / Hose,Creek  
**Mitigation Time:** None Needed  
**Collected By:** Lolo 632

**Where is Safety Zone:** Front yard  
**Primary Structures:**

**Outbuildings:**

**Defensible Space:** >100 Feet

**Siding Material:** Wood

**Gas to Structure:** Underground

**Best Access From:** 93 to Trail Creek

**Collected Date/Time:** 07/30/2017 11:29:04

Photo 1

Photo 2



Photo 3



Photo 4

## Structure Triage Information



**Structure Number:**  
**Structure Name:** 232 North Creek Trail  
**SubDivision:** Sweeny  
**GPS Location, Lat.** 46 36.93408  
**GPS Location, Long.** 114 5.54598  
**Safety Zone Present:** Yes  
**Type of Structure:** Residential  
**Surrounding Fuels:** Grass  
**Structure Triage Category:** Defensible, Stand Alone  
**Roof Material:** Composite  
**Heat Traps:** Open Eaves, Wood Deck  
**Electrical Power:** Underground  
**Hazards:**  
**Access to Site:** T1 Engine  
**Comm with ICP:** Radio, Cell Service  
**Water Source:** Faucet / Hose, Hydrant, Creek  
**Mitigation Time:** None Needed  
**Collected By:** Lolo 632

**Where is Safety Zone:** 30 seconds to the east

**Primary Structures:**

**Outbuildings:**

**Defensible Space:** >100 Feet

**Siding Material:** Wood

**Gas to Structure:** Underground

**Best Access From:** 93 to Trail Creek

**Collected Date/Time:** 07/30/2017 11:28:55

Photo 1



Photo 3

Photo 2



Photo 4



### Structure Triage Information



**Structure Number:**  
**Structure Name:** 238 South Creek Trail  
**SubDivision:** Sweeny  
**GPS Location, Lat.** 46 36.9342  
**GPS Location, Long.** 114 5.57586  
**Safety Zone Present:** Yes  
**Type of Structure:** Residential  
**Surrounding Fuels:** Grass  
**Structure Triage Category:** Defensible, Stand Alone  
**Roof Material:** Composite  
**Heat Traps:** Wood Deck  
**Electrical Power:** Underground  
**Hazards:**  
**Access to Site:** T1 Engine  
**Comm with ICP:** Radio, Cell Service  
**Water Source:** Faucet / Hose, Hydrant, Creek  
**Mitigation Time:** None Needed  
**Collected By:** Lolo 632

**Where is Safety Zone:** 40 seconds to the east

**Primary Structures:**

**Outbuildings:**

**Defensible Space:** >100 Feet

**Siding Material:** Wood

**Gas to Structure:** Underground

**Best Access From:** 93 to Trail Creek

**Collected Date/Time:** 07/30/2017 11:29:20

Photo 1

Photo 2



Photo 3



Photo 4

### Structure Triage Information



**Structure Number:**  
**Structure Name:** 238 South Creek Trail  
**SubDivision:** Sweeny  
**GPS Location, Lat.** 46 36.9342  
**GPS Location, Long.** 114 5.57586  
**Safety Zone Present:** Yes  
**Type of Structure:** Residential  
**Surrounding Fuels:** Grass  
**Structure Triage Category:** Defensible, Stand Alone  
**Roof Material:** Composite  
**Heat Traps:** Wood Deck  
**Electrical Power:** Underground  
**Hazards:**  
**Access to Site:** T1 Engine  
**Comm with ICP:** Radio, Cell Service  
**Water Source:** Faucet / Hose, Hydrant, Creek  
**Mitigation Time:** None Needed  
**Collected By:** Lolo 632

**Where is Safety Zone:** 40 seconds to the east

**Primary Structures:**

**Outbuildings:**

**Defensible Space:** >100 Feet

**Siding Material:** Wood

**Gas to Structure:** Underground

**Best Access From:** 93 to Trail Creek

**Collected Date/Time:** 07/30/2017 11:28:05

Photo 1

Photo 2



Photo 3



Photo 4

### Structure Triage Information



**Structure Number:**  
**Structure Name:** 240 South Creek Trail  
**SubDivision:** Sweeny  
**GPS Location, Lat.** 46 36.93606  
**GPS Location, Long.** 114 5.59536  
**Safety Zone Present:** Yes  
**Type of Structure:** Residential  
**Surrounding Fuels:** Grass  
**Structure Triage Category:** Defensible, Stand Alone  
**Roof Material:** Composite  
**Heat Traps:** Wood Deck,Rain Gutters  
**Electrical Power:** Underground  
**Hazards:**  
**Access to Site:** T1 Engine  
**Comm with ICP:** Radio,Cell Service  
**Water Source:** Faucet / Hose,Hydrant,Creek  
**Mitigation Time:** None Needed  
**Collected By:** Lolo 632

**Where is Safety Zone:** Surround area

**Primary Structures:**

**Outbuildings:**

**Defensible Space:** >100 Feet

**Siding Material:** Wood

**Gas to Structure:** Underground

**Best Access From:** 93 to Trail Creek

**Collected Date/Time:** 07/30/2017 11:28:31

Photo 1

Photo 2



Photo 3



Photo 4

## Structure Triage Information



**Structure Number:**  
**Structure Name:** 244 south Creek Trail  
**SubDivision:** Sweeny  
**GPS Location, Lat.** 46 36.93354  
**GPS Location, Long.** 114 5.59782  
**Safety Zone Present:** Yes  
**Type of Structure:** Residential  
**Surrounding Fuels:** Grass  
**Structure Triage Category:** Defensible, Stand Alone  
**Roof Material:** Composite  
**Heat Traps:** Wood Deck,Rain Gutters  
**Electrical Power:** Underground  
**Hazards:**  
**Access to Site:** T1 Engine  
**Comm with ICP:** Radio,Cell Service  
**Water Source:** Faucet / Hose,Hydrant,Creek  
**Mitigation Time:** None Needed  
**Collected By:** Lolo 632

**Where is Safety Zone:** Front of house

**Primary Structures:**

**Outbuildings:**

**Defensible Space:** >100 Feet

**Siding Material:** Wood

**Gas to Structure:** Underground

**Best Access From:** 93 to Trail Creek

**Collected Date/Time:** 07/30/2017 11:28:06

Photo 1



Photo 2



Photo 3



Photo 4



## Structure Triage Information



**Structure Number:**  
**Structure Name:** 244 south Creek Trail  
**SubDivision:** Sweeny  
**GPS Location, Lat.** 46 36.93354  
**GPS Location, Long.** 114 5.59782  
**Safety Zone Present:** Yes  
**Type of Structure:** Residential  
**Surrounding Fuels:** Grass  
**Structure Triage Category:** Defensible, Stand Alone  
**Roof Material:** Composite  
**Heat Traps:** Wood Deck,Rain Gutters  
**Electrical Power:** Underground  
**Hazards:**  
**Access to Site:** T1 Engine  
**Comm with ICP:** Radio,Cell Service  
**Water Source:** Faucet / Hose,Hydrant,Creek  
**Mitigation Time:** None Needed  
**Collected By:** Lolo 632

**Where is Safety Zone:** Front of house

**Primary Structures:**

**Outbuildings:**

**Defensible Space:** >100 Feet

**Siding Material:** Wood

**Gas to Structure:** Underground

**Best Access From:** 93 to Trail Creek

**Collected Date/Time:** 07/30/2017 11:28:30

Photo 1



Photo 2



Photo 3



Photo 4



### Structure Triage Information



**Structure Number:**  
**Structure Name:** 254 south Creek Trail  
**SubDivision:** Sweeny  
**GPS Location, Lat.** 46 36.89766  
**GPS Location, Long.** 114 5.5761  
**Safety Zone Present:** Yes  
**Type of Structure:** Residential  
**Surrounding Fuels:** Grass  
**Structure Triage Category:** Defensible, Stand Alone  
**Roof Material:** Composite  
**Heat Traps:** Wood Deck,Rain Gutters  
**Electrical Power:** Underground  
**Hazards:**  
**Access to Site:** T1 Engine  
**Comm with ICP:** Radio,Cell Service  
**Water Source:** Faucet / Hose,Hydrant,Creek  
**Mitigation Time:** None Needed  
**Collected By:** Lolo 632

**Where is Safety Zone:** Front of house

**Primary Structures:**

**Outbuildings:**

**Defensible Space:** >100 Feet

**Siding Material:** Wood

**Gas to Structure:** Underground

**Best Access From:** 93 to Trail Creek

**Collected Date/Time:** 07/30/2017 11:29:35

Photo 1

Photo 2



Photo 3



Photo 4

### Structure Triage Information



**Structure Number:**  
**Structure Name:** 254 south Creek Trail  
**SubDivision:** Sweeny  
**GPS Location, Lat.** 46 36.89766  
**GPS Location, Long.** 114 5.5761  
**Safety Zone Present:** Yes  
**Type of Structure:** Residential  
**Surrounding Fuels:** Grass  
**Structure Triage Category:** Defensible, Stand Alone  
**Roof Material:** Composite  
**Heat Traps:** Wood Deck,Rain Gutters  
**Electrical Power:** Underground  
**Hazards:**  
**Access to Site:** T1 Engine  
**Comm with ICP:** Radio,Cell Service  
**Water Source:** Faucet / Hose,Hydrant,Creek  
**Mitigation Time:** None Needed  
**Collected By:** Lolo 632

**Where is Safety Zone:** Front of house

**Primary Structures:**

**Outbuildings:**

**Defensible Space:** >100 Feet

**Siding Material:** Wood

**Gas to Structure:** Underground

**Best Access From:** 93 to Trail Creek

**Collected Date/Time:** 07/30/2017 11:28:22

Photo 1

Photo 2



Photo 3



Photo 4

### Structure Triage Information



**Structure Number:**  
**Structure Name:** 264 south Creek Trail  
**SubDivision:** Sweeny  
**GPS Location, Lat.** 46 36.8943  
**GPS Location, Long.** 114 5.58216  
**Safety Zone Present:** Yes  
**Type of Structure:** Residential  
**Surrounding Fuels:** Grass  
**Structure Triage Category:** Defensible, Stand Alone  
**Roof Material:** Composite  
**Heat Traps:** Wood Deck,Rain Gutters  
**Electrical Power:** Underground  
**Hazards:**  
**Access to Site:** T1 Engine  
**Comm with ICP:** Radio,Cell Service  
**Water Source:** Faucet / Hose,Hydrant,Creek  
**Mitigation Time:** None Needed  
**Collected By:** Lolo 632

**Where is Safety Zone:** South side of home

**Primary Structures:**

**Outbuildings:**

**Defensible Space:** >100 Feet

**Siding Material:** Wood

**Gas to Structure:** Underground

**Best Access From:** 93 to Trail Creek

**Collected Date/Time:** 07/30/2017 11:29:15

Photo 1

Photo 2



Photo 3



Photo 4



### Structure Triage Information



**Structure Number:**  
**Structure Name:** 275 south Creek Trail  
**SubDivision:** Sweeny  
**GPS Location, Lat.** 46 36.8694  
**GPS Location, Long.** 114 5.56428  
**Safety Zone Present:** Yes  
**Type of Structure:** Residential  
**Surrounding Fuels:** Grass  
**Structure Triage Category:** Defensible, Stand Alone  
**Roof Material:** Composite  
**Heat Traps:** Rain Gutters  
**Electrical Power:** Underground  
**Hazards:**  
**Access to Site:** T1 Engine  
**Comm with ICP:** Radio, Cell Service  
**Water Source:** Faucet / Hose, Hydrant, Creek  
**Mitigation Time:** None Needed  
**Collected By:** Lolo 632

**Where is Safety Zone:** North side of home

**Primary Structures:**

**Outbuildings:**

**Defensible Space:** >100 Feet

**Siding Material:** Wood

**Gas to Structure:** Underground

**Best Access From:** 93 to Trail Creek

**Collected Date/Time:** 07/30/2017 11:29:44

Photo 1

Photo 2



Photo 3

Photo 4

### Structure Triage Information



**Structure Number:**  
**Structure Name:** 275 south Creek Trail  
**SubDivision:** Sweeny  
**GPS Location, Lat.** 46 36.8694  
**GPS Location, Long.** 114 5.56428  
**Safety Zone Present:** Yes  
**Type of Structure:** Residential  
**Surrounding Fuels:** Grass  
**Structure Triage Category:** Defensible, Stand Alone  
**Roof Material:** Composite  
**Heat Traps:** Rain Gutters  
**Electrical Power:** Underground  
**Hazards:**  
**Access to Site:** T1 Engine  
**Comm with ICP:** Radio, Cell Service  
**Water Source:** Faucet / Hose, Hydrant, Creek  
**Mitigation Time:** None Needed  
**Collected By:** Lolo 632

**Where is Safety Zone:** North side of home

**Primary Structures:**

**Outbuildings:**

**Defensible Space:** >100 Feet

**Siding Material:** Wood

**Gas to Structure:** Underground

**Best Access From:** 93 to Trail Creek

**Collected Date/Time:** 07/30/2017 11:28:03

Photo 1

Photo 2



Photo 3

Photo 4

### Structure Triage Information



**Structure Number:**  
**Structure Name:** 277 south Creek Trail

**SubDivision:** Sweeny  
**GPS Location, Lat.** 46 36.85338  
**GPS Location, Long.** 114 5.56314

**Safety Zone Present:** Yes

**Where is Safety Zone:** West of home

**Type of Structure:** Residential

**Primary Structures:**

**Outbuildings:**

**Surrounding Fuels:** Grass

**Defensible Space:** >100 Feet

**Structure Triage**

**Category:** Defensible, Stand Alone

**Roof Material:** Composite

**Siding Material:** Wood

**Heat Traps:** Rain Gutters

**Electrical Power:** Underground

**Gas to Structure:** Underground

**Hazards:**

**Access to Site:** T1 Engine

**Best Access From:** 93 to Trail Creek

**Comm with ICP:** Radio, Cell Service

**Water Source:** Faucet / Hose, Hydrant, Creek

**Mitigation Time:** None Needed

**Collected By:** Lolo 632

**Collected Date/Time:** 07/30/2017 11:28:10

Photo 1

Photo 2



Photo 3

Photo 4

### Structure Triage Information



**Structure Number:**  
**Structure Name:** 277 south Creek Trail  
**SubDivision:** Sweeny  
**GPS Location, Lat.** 46 36.85338  
**GPS Location, Long.** 114 5.56314  
**Safety Zone Present:** Yes  
**Type of Structure:** Residential  
**Surrounding Fuels:** Grass  
**Structure Triage Category:** Defensible, Stand Alone  
**Roof Material:** Composite  
**Heat Traps:** Rain Gutters  
**Electrical Power:** Underground  
**Hazards:**  
**Access to Site:** T1 Engine  
**Comm with ICP:** Radio, Cell Service  
**Water Source:** Faucet / Hose, Hydrant, Creek  
**Mitigation Time:** None Needed  
**Collected By:** Lolo 632

**Where is Safety Zone:** West of home

**Primary Structures:**

**Outbuildings:**

**Defensible Space:** >100 Feet

**Siding Material:** Wood

**Gas to Structure:** Underground

**Best Access From:** 93 to Trail Creek

**Collected Date/Time:** 07/30/2017 11:29:39

Photo 1

Photo 2



Photo 3

Photo 4

### Structure Triage Information



**Structure Number:**  
**Structure Name:** 279 south Creek Trail  
**SubDivision:** Sweeny  
**GPS Location, Lat.** 46 36.82938  
**GPS Location, Long.** 114 5.55594  
**Safety Zone Present:** Yes  
**Type of Structure:** Residential  
**Surrounding Fuels:** Grass  
**Structure Triage Category:** Defensible, Stand Alone  
**Roof Material:** Composite  
**Heat Traps:** Wood Deck,Rain Gutters  
**Electrical Power:** Underground  
**Hazards:**  
**Access to Site:** T1 Engine  
**Comm with ICP:** Radio,Cell Service  
**Water Source:** Faucet / Hose,Hydrant,Creek  
**Mitigation Time:** None Needed  
**Collected By:** Lolo 632

**Where is Safety Zone:** South of home

**Primary Structures:**

**Outbuildings:**

**Defensible Space:** >100 Feet

**Siding Material:** Wood

**Gas to Structure:** Underground

**Best Access From:** 93 to Trail Creek

**Collected Date/Time:** 07/30/2017 11:28:06

Photo 1

Photo 2



Photo 3



Photo 4

### Structure Triage Information



**Structure Number:**  
**Structure Name:** 304 North Creek Trail  
**SubDivision:** Sweeny  
**GPS Location, Lat.** 46 36.94506  
**GPS Location, Long.** 114 5.44872  
**Safety Zone Present:** Yes  
**Type of Structure:** Residential  
**Surrounding Fuels:** Grass  
**Structure Triage Category:** Defensible, Stand Alone  
**Roof Material:** Composite  
**Heat Traps:** Rain Gutters  
**Electrical Power:** Underground  
**Hazards:** HazMat  
**Access to Site:** T1 Engine  
**Comm with ICP:** Radio, Cell Service  
**Water Source:** Faucet / Hose  
**Mitigation Time:** None Needed  
**Collected By:** Lolo 632

**Where is Safety Zone:** West of structure

**Primary Structures:**

**Outbuildings:**

**Defensible Space:** >100 Feet

**Siding Material:** Wood

**Gas to Structure:** Underground

**Best Access From:** 93 to Trail Creek

**Collected Date/Time:** 07/30/2017 11:29:17

Photo 1

Photo 2



Photo 3

Photo 4

### Structure Triage Information



**Structure Number:**  
**Structure Name:** 304 North Creek Trail  
**SubDivision:** Sweeny  
**GPS Location, Lat.** 46 36.94506  
**GPS Location, Long.** 114 5.44872  
**Safety Zone Present:** Yes  
**Type of Structure:** Residential  
**Surrounding Fuels:** Grass  
**Structure Triage Category:** Defensible, Stand Alone  
**Roof Material:** Composite  
**Heat Traps:** Rain Gutters  
**Electrical Power:** Underground  
**Hazards:** HazMat  
**Access to Site:** T1 Engine  
**Comm with ICP:** Radio, Cell Service  
**Water Source:** Faucet / Hose  
**Mitigation Time:** None Needed  
**Collected By:** Lolo 632

**Where is Safety Zone:** West of structure

**Primary Structures:**

**Outbuildings:**

**Defensible Space:** >100 Feet

**Siding Material:** Wood

**Gas to Structure:** Underground

**Best Access From:** 93 to Trail Creek

**Collected Date/Time:** 07/30/2017 11:29:16

Photo 1

Photo 2



Photo 3

Photo 4

### Structure Triage Information



**Structure Number:**  
**Structure Name:** 312 North Creek Trail  
**SubDivision:** Sweeny  
**GPS Location, Lat.** 46 36.9528  
**GPS Location, Long.** 114 5.45916  
**Safety Zone Present:** Yes  
**Type of Structure:** Residential  
**Surrounding Fuels:** Grass  
**Structure Triage Category:** Defensible, Stand Alone  
**Roof Material:** Composite  
**Heat Traps:** Rain Gutters  
**Electrical Power:** Underground  
**Hazards:** HazMat  
**Access to Site:** T1 Engine  
**Comm with ICP:** Radio, Cell Service  
**Water Source:** None  
**Mitigation Time:** None Needed  
**Collected By:** Lolo 632

**Where is Safety Zone:** West of structure

**Primary Structures:**

**Outbuildings:**

**Defensible Space:** >100 Feet

**Siding Material:** Wood

**Gas to Structure:** Underground

**Best Access From:** 93 to Trail Creek

**Collected Date/Time:** 07/30/2017 11:28:53

Photo 1

Photo 2



Photo 3

Photo 4



### Structure Triage Information



**Structure Number:**  
**Structure Name:** 312 North Creek Trail  
**SubDivision:** Sweeny  
**GPS Location, Lat.** 46 36.9528  
**GPS Location, Long.** 114 5.45916  
**Safety Zone Present:** Yes  
**Type of Structure:** Residential  
**Surrounding Fuels:** Grass  
**Structure Triage Category:** Defensible, Stand Alone  
**Roof Material:** Composite  
**Heat Traps:** Rain Gutters  
**Electrical Power:** Underground  
**Hazards:** HazMat  
**Access to Site:** T1 Engine  
**Comm with ICP:** Radio, Cell Service  
**Water Source:** None  
**Mitigation Time:** None Needed  
**Collected By:** Lolo 632

**Where is Safety Zone:** West of structure

**Primary Structures:**

**Outbuildings:**

**Defensible Space:** >100 Feet

**Siding Material:** Wood

**Gas to Structure:** Underground

**Best Access From:** 93 to Trail Creek

**Collected Date/Time:** 07/30/2017 11:28:54

Photo 1

Photo 2



Photo 3

Photo 4

### Structure Triage Information



**Structure Number:**  
**Structure Name:** 316 One horse Creek Road  
**SubDivision:** Sweeny  
**GPS Location, Lat.** 46 37.48314  
**GPS Location, Long.** 114 5.4507  
**Safety Zone Present:** Yes  
**Type of Structure:** Residential  
**Surrounding Fuels:** Grass  
**Structure Triage Category:** Defensible, Stand Alone  
**Roof Material:** Composite  
**Heat Traps:** Wood Deck,Rain Gutters  
**Electrical Power:** Underground  
**Hazards:** Septic Tank  
**Access to Site:** T6 Engine  
**Comm with ICP:** Radio,Cell Service  
**Water Source:** Faucet / Hose  
**Mitigation Time:** None Needed  
**Other Resources Needed to Protect:** One  
**Collected By:** E-56

**Where is Safety Zone:** -Safety zone road area,

**Primary Structures:**

**Outbuildings:**

**Defensible Space:** 30-50 Feet

**Siding Material:** Vinyl

**Gas to Structure:** Underground

**Best Access From:** Florence Carlton Loop -> One Horse Creek Road

**Collected Date/Time:** 07/30/2017 11:28:01

Photo 1

Photo 2



Photo 3

Photo 4

### Structure Triage Information



**Structure Number:**  
**Structure Name:** 322 North Creek Trail  
**SubDivision:** Sweeny  
**GPS Location, Lat.** 46 36.97326  
**GPS Location, Long.** 114 5.44842  
**Safety Zone Present:** Yes  
**Type of Structure:** Residential  
**Surrounding Fuels:** Grass  
**Structure Triage Category:** Defensible, Stand Alone  
**Roof Material:** Composite  
**Heat Traps:** Rain Gutters  
**Electrical Power:** Underground  
**Hazards:** HazMat  
**Access to Site:** T1 Engine  
**Comm with ICP:** Radio, Cell Service  
**Water Source:** Faucet / Hose  
**Mitigation Time:** None Needed  
**Collected By:** Lolo 632

**Where is Safety Zone:** West of structure

**Primary Structures:**

**Outbuildings:**

**Defensible Space:** >100 Feet

**Siding Material:** Wood

**Gas to Structure:** Underground

**Best Access From:** 93 to N Creek Trail

**Collected Date/Time:** 07/30/2017 11:29:35

Photo 1

Photo 2



Photo 3

Photo 4

## Structure Triage Information



**Structure Number:**  
**Structure Name:** 328 Montgomery Lane  
**SubDivision:** Sweeny  
**GPS Location, Lat.** 46 37.68546  
**GPS Location, Long.** 114 5.65842  
**Safety Zone Present:** Yes  
**Type of Structure:** Residential  
**Surrounding Fuels:** Grass,Shrub,Timber  
**Structure Triage Category:** Defensible, Prep and Hold  
**Roof Material:** Metal  
**Heat Traps:** Wood Deck  
**Electrical Power:** Underground  
**Hazards:** Fuels  
**Access to Site:** T3/4 Engine  
**Comm with ICP:** Radio  
**Water Source:** Faucet / Hose  
**Mitigation Time:** None Needed  
**Notes:** -Faucet on W side of house.

**Where is Safety Zone:** -Safety zones located to the S and W of the house.

**Primary Structures:** **Outbuildings:**

**Defensible Space:** None

**Siding Material:** Wood

**Gas to Structure:** Underground

**Best Access From:** Florence Carlton Loop -> One Horse Creek Road -> Montgomery Lane

**Collected By:** E-56

Photo 1



Photo 3

**Collected Date/Time:** 07/30/2017 11:28:48

Photo 2



Photo 4

## Structure Triage Information



**Structure Number:**  
**Structure Name:** 330 North Creek Trail  
**SubDivision:** Sweeny  
**GPS Location, Lat.** 46 36.99612  
**GPS Location, Long.** 114 5.45436  
**Safety Zone Present:** Yes  
**Type of Structure:** Residential  
**Surrounding Fuels:** Grass  
**Structure Triage Category:** Defensible, Stand Alone  
**Roof Material:** Composite  
**Heat Traps:** Wood Deck,Rain Gutters  
**Electrical Power:** Underground  
**Hazards:**  
**Access to Site:** T1 Engine  
**Comm with ICP:** Radio,Cell Service  
**Water Source:** Faucet / Hose,Hydrant,Creek  
**Mitigation Time:** None Needed  
**Collected By:** Lolo 632

**Where is Safety Zone:** 20 feet south

**Primary Structures:**

**Outbuildings:**

**Defensible Space:** >100 Feet

**Siding Material:** Wood

**Gas to Structure:** Underground

**Best Access From:** 93 to Trail Creek Lane

**Collected Date/Time:** 07/30/2017 11:29:31

Photo 1

Photo 2



Photo 3



Photo 4

### Structure Triage Information



**Structure Number:**  
**Structure Name:** 336 North Creek Trail  
**SubDivision:** Sweeny  
**GPS Location, Lat.** 46 37.02192  
**GPS Location, Long.** 114 5.48328  
**Safety Zone Present:** Yes  
**Type of Structure:** Residential  
**Surrounding Fuels:** Grass  
**Structure Triage Category:** Defensible, Stand Alone  
**Roof Material:** Composite  
**Heat Traps:** Wood Deck,Rain Gutters  
**Electrical Power:** Underground  
**Hazards:**  
**Access to Site:** T1 Engine  
**Comm with ICP:** Radio,Cell Service  
**Water Source:** Faucet / Hose,Hydrant,Creek  
**Mitigation Time:** None Needed  
**Collected By:** Lolo 632

**Where is Safety Zone:** 20 feet south of house

**Primary Structures:**

**Outbuildings:**

**Defensible Space:** >100 Feet

**Siding Material:** Wood

**Gas to Structure:** Underground

**Best Access From:** 93 to Trail Creek Lane

**Collected Date/Time:** 07/30/2017 11:28:02

Photo 1

Photo 2



Photo 3



Photo 4

## Structure Triage Information



**Structure Number:**  
**Structure Name:** 343 One Horse Creek Road  
**SubDivision:** Sweeny  
**GPS Location, Lat.** 46 37.46562  
**GPS Location, Long.** 114 5.4171  
**Safety Zone Present:** Yes **Where is Safety Zone:** -Safety zone  
**Type of Structure:** Residential **Primary Structures:** **Outbuildings:**  
**Surrounding Fuels:** Grass,Shrub **Defensible Space:** None  
**Structure Triage Category:** Defensible, Prep and Hold  
**Roof Material:** Metal **Siding Material:** Wood  
**Heat Traps:** Wood Deck **Gas to Structure:** Underground  
**Electrical Power:** Overhead,Underground **Best Access From:** Florence Carlton Loop -> One Horse Creek Road  
**Hazards:** Fuels,Owners  
**Access to Site:** T1 Engine  
**Comm with ICP:** Radio,Cell Service  
**Water Source:** Faucet / Hose  
**Mitigation Time:** None Needed  
**Other Resources Needed to Protect:** None  
**Notes:** Homeowner does not want any fire personnel on his property

**Collected By:** E-56

Photo 1

**Collected Date/Time:** 07/30/2017 11:28:53

Photo 2

Photo 3

Photo 4

### Structure Triage Information



**Structure Number:**  
**Structure Name:** 344 North Creek Trail  
**SubDivision:** Sweeny  
**GPS Location, Lat.** 46 37.002  
**GPS Location, Long.** 114 5.50128  
**Safety Zone Present:** Yes  
**Type of Structure:** Residential  
**Surrounding Fuels:** Grass  
**Structure Triage Category:** Defensible, Stand Alone  
**Roof Material:** Composite  
**Heat Traps:** Wood Deck, Rain Gutters  
**Electrical Power:** Underground  
**Hazards:**  
**Access to Site:** T1 Engine  
**Comm with ICP:** Radio, Cell Service  
**Water Source:** Faucet / Hose, Hydrant, Creek  
**Mitigation Time:** None Needed  
**Collected By:** Lolo 632

**Where is Safety Zone:** 20 feet south of house

**Primary Structures:**

**Outbuildings:**

**Defensible Space:** >100 Feet

**Siding Material:** Wood

**Gas to Structure:** Underground

**Best Access From:** 93 to Trail Creek Lane

**Collected Date/Time:** 07/30/2017 11:28:43

Photo 1

Photo 2



Photo 3



Photo 4



## Structure Triage Information



**Structure Number:**  
**Structure Name:** 349 Holloway Lane  
**SubDivision:** Sweeny  
**GPS Location, Lat.** 46 37.8546  
**GPS Location, Long.** 114 5.51922  
**Safety Zone Present:** Yes **Where is Safety Zone:** Large field east of structures  
**Type of Structure:** Residential **Primary Structures:** **Outbuildings:**  
**Surrounding Fuels:** Grass,Shrub,Timber **Defensible Space:** 30-50 Feet  
**Structure Triage Category:** Defensible, Prep and Hold  
**Roof Material:** Metal **Siding Material:** Wood  
**Heat Traps:** Wood Deck,Rain Gutters,Other Receptor  
**Electrical Power:** Overhead,Underground **Gas to Structure:** Underground  
**Hazards:**  
**Access to Site:** T1 Engine **Best Access From:** 93 to Holloway  
**Comm with ICP:** Radio,Cell Service  
**Water Source:** Faucet / Hose,Creek  
**Mitigation Time:** 2-3 Hours  
**Other Resources Needed to Protect:** 2 Type 6 engines (total)  
**Notes:** Multiple signs posted- "no trespassing" and "under video surveillance"

**Collected By:** Lolo 632  
Photo 1

**Collected Date/Time:** 07/30/2017 11:28:46  
Photo 2



Photo 3



Photo 4



### Structure Triage Information



**Structure Number:**  
**Structure Name:** 350 North Creek Trail  
**SubDivision:** Sweeny  
**GPS Location, Lat.** 46 37.0026  
**GPS Location, Long.** 114 5.5284  
**Safety Zone Present:** Yes  
**Type of Structure:** Residential  
**Surrounding Fuels:** Grass  
**Structure Triage Category:** Defensible, Stand Alone  
**Roof Material:** Composite  
**Heat Traps:** Wood Deck,Rain Gutters  
**Electrical Power:** Underground  
**Hazards:**  
**Access to Site:** T1 Engine  
**Comm with ICP:** Radio,Cell Service  
**Water Source:** Faucet / Hose,Hydrant,Creek  
**Mitigation Time:** None Needed  
**Collected By:** Lolo 632

**Where is Safety Zone:**  
**Primary Structures:**  
**Outbuildings:**  
**Defensible Space:** >100 Feet  
**Siding Material:** Wood  
**Gas to Structure:** Underground  
**Best Access From:** 93 to Trail Creek Lane

**Collected Date/Time:** 07/30/2017 11:29:00

Photo 1

Photo 2



Photo 3



Photo 4

### Structure Triage Information



**Structure Number:**  
**Structure Name:** 351 North Creek Trail  
**SubDivision:** Sweeny  
**GPS Location, Lat.** 46 36.99126  
**GPS Location, Long.** 114 5.53008  
**Safety Zone Present:** Yes  
**Type of Structure:** Residential  
**Surrounding Fuels:** Grass  
**Structure Triage Category:** Defensible, Stand Alone  
**Roof Material:** Composite  
**Heat Traps:** Wood Deck, Rain Gutters  
**Electrical Power:** Underground  
**Hazards:**  
**Access to Site:** T1 Engine  
**Comm with ICP:** Radio, Cell Service  
**Water Source:** Faucet / Hose, Hydrant, Creek  
**Mitigation Time:** None Needed  
**Collected By:** Lolo 632

**Where is Safety Zone:** 20 feet to the east

**Primary Structures:**

**Outbuildings:**

**Defensible Space:** >100 Feet

**Siding Material:** Wood

**Gas to Structure:** Underground

**Best Access From:** 93 to Trail Creek Lane

**Collected Date/Time:** 07/30/2017 11:29:10

Photo 1

Photo 2



Photo 3



Photo 4

### Structure Triage Information



**Structure Number:**  
**Structure Name:** 351 One horse Lane  
**SubDivision:** Sweeny  
**GPS Location, Lat.** 46 37.46742  
**GPS Location, Long.** 114 5.45154  
**Safety Zone Present:** Yes  
**Type of Structure:** Commercial  
**Surrounding Fuels:** Grass, Timber  
**Structure Triage Category:** Defensible, Stand Alone  
**Roof Material:** Metal  
**Heat Traps:**  
**Electrical Power:** Underground  
**Hazards:** Septic Tank  
**Access to Site:** T1 Engine  
**Comm with ICP:** Radio, Cell Service  
**Water Source:** None  
**Mitigation Time:** None Needed  
**Collected By:** E-56

**Where is Safety Zone:** -Safety zone large lawn west of home

**Primary Structures:** **Outbuildings:**

**Defensible Space:** 30-50 Feet

**Siding Material:** Metal

**Gas to Structure:** Underground

**Best Access From:** Florence Carlton Loop -> One Horse Creek Road

**Collected Date/Time:** 07/30/2017 11:29:27

Photo 1

Photo 2



Photo 3

Photo 4

## Structure Triage Information



**Structure Number:**  
**Structure Name:** 352 Hannaford Avenue  
**SubDivision:** Sweeny  
**GPS Location, Lat.** 46 37.83186  
**GPS Location, Long.** 114 5.23374  
**Safety Zone Present:** Yes  
**Type of Structure:** Residential  
**Surrounding Fuels:** Grass, Shrub  
**Structure Triage Category:** Defensible, Stand Alone  
**Roof Material:** Composite  
**Heat Traps:** Wood Deck, Rain Gutters  
**Electrical Power:** Overhead  
**Hazards:** Fuels  
**Access to Site:** T1 Engine  
**Comm with ICP:** Radio  
**Water Source:** Faucet / Hose  
**Mitigation Time:** None Needed  
**Notes:** -Gas shut-off on N side of house.

**Where is Safety Zone:** -Safety zones directly S of house and a large field 100ft W of house.

**Primary Structures:** **Outbuildings:**

**Defensible Space:** 30-50 Feet

**Siding Material:** Wood

**Gas to Structure:** Underground

**Best Access From:** Florence Carlton Loop -> Hannaford

**Collected By:** E-56

**Collected Date/Time:** 07/30/2017 11:28:46

Photo 1

Photo 2



Photo 3



Photo 4

## Structure Triage Information



**Structure Number:**  
**Structure Name:** 353 Hannaford Avenue  
**SubDivision:** Sweeny  
**GPS Location, Lat.** 46 37.82244  
**GPS Location, Long.** 114 5.26908  
**Safety Zone Present:** Yes  
**Type of Structure:** Residential  
**Surrounding Fuels:** Grass, Timber  
**Structure Triage Category:** Defensible, Stand Alone  
**Roof Material:** Metal  
**Heat Traps:** Wood Deck, Rain Gutters  
**Electrical Power:** Underground  
**Hazards:** Fuels  
**Access to Site:** T1 Engine  
**Comm with ICP:** Radio, Cell Service  
**Water Source:** Faucet / Hose  
**Mitigation Time:** None Needed  
**Notes:** -Faucet on W side of house.  
-Gas shut-off on E side of house.

**Where is Safety Zone:** -Safety zones directly on E side of house and large field 50ft W of house.

**Primary Structures:** **Outbuildings:**

**Defensible Space:** 50-100 Feet

**Siding Material:** Vinyl

**Gas to Structure:** Underground

**Best Access From:** Florence Carlton Loop -> Hannaford Lane

**Collected By:** E-56

Photo 1

**Collected Date/Time:** 07/30/2017 11:28:54

Photo 2



Photo 3



Photo 4

### Structure Triage Information



**Structure Number:**  
**Structure Name:** 358North Creek Trail  
**SubDivision:** Sweeny  
**GPS Location, Lat.** 46 36.99426  
**GPS Location, Long.** 114 5.5506  
**Safety Zone Present:** Yes  
**Type of Structure:** Residential  
**Surrounding Fuels:** Grass  
**Structure Triage Category:** Defensible, Stand Alone  
**Roof Material:** Composite  
**Heat Traps:** Wood Deck,Rain Gutters  
**Electrical Power:** Underground  
**Hazards:**  
**Access to Site:** T1 Engine  
**Comm with ICP:** Radio,Cell Service  
**Water Source:** Faucet / Hose,Hydrant,Creek  
**Mitigation Time:** None Needed  
**Collected By:** Lolo 632

**Where is Safety Zone:** 80 feet to the west

**Primary Structures:**

**Outbuildings:**

**Defensible Space:** >100 Feet

**Siding Material:** Wood

**Gas to Structure:** Underground

**Best Access From:** 93 to Trail Creek Lane

**Collected Date/Time:** 07/30/2017 11:29:24

Photo 1

Photo 2



Photo 3



Photo 4

### Structure Triage Information



**Structure Number:**  
**Structure Name:** 359 North Creek Trail  
**SubDivision:** Sweeny  
**GPS Location, Lat.** 46 36.98844  
**GPS Location, Long.** 114 5.55066  
**Safety Zone Present:** Yes  
**Type of Structure:** Residential  
**Surrounding Fuels:** Grass  
**Structure Triage Category:** Defensible, Stand Alone  
**Roof Material:** Composite  
**Heat Traps:** Rain Gutters  
**Electrical Power:** Underground  
**Hazards:**  
**Access to Site:** T1 Engine  
**Comm with ICP:** Radio, Cell Service  
**Water Source:** Faucet / Hose, Hydrant, Creek  
**Mitigation Time:** None Needed  
**Collected By:** Lolo 632

**Where is Safety Zone:** 80 feet to the west

**Primary Structures:**

**Outbuildings:**

**Defensible Space:** >100 Feet

**Siding Material:** Wood

**Gas to Structure:** Underground

**Best Access From:** 93 to Trail Creek Lane

**Collected Date/Time:** 07/30/2017 11:27:59

Photo 1

Photo 2



Photo 3



Photo 4



### Structure Triage Information



**Structure Number:**  
**Structure Name:** 363 One Horse Creek  
**SubDivision:** Sweeny  
**GPS Location, Lat.** 46 37.43124  
**GPS Location, Long.** 114 5.5326  
**Safety Zone Present:** Yes  
**Type of Structure:** Residential  
**Surrounding Fuels:** Grass  
**Structure Triage Category:** Defensible, Stand Alone  
**Roof Material:** Composite  
**Heat Traps:** Wood Deck  
**Electrical Power:** Underground  
**Hazards:** Septic Tank  
**Access to Site:** T1 Engine  
**Comm with ICP:** Radio, Cell Service  
**Water Source:** Faucet / Hose  
**Mitigation Time:** None Needed  
**Collected By:** E-56

**Where is Safety Zone:** -Safety zone Field to the east and south

**Primary Structures:** **Outbuildings:**

**Defensible Space:** 50-100 Feet

**Siding Material:** Wood

**Gas to Structure:** Underground

**Best Access From:** Florence Carlton Loop -> One Horse Creek Road

**Collected Date/Time:** 07/30/2017 11:28:29

Photo 1

Photo 2



Photo 3

Photo 4

### Structure Triage Information



**Structure Number:**  
**Structure Name:** 364 North Creek Trail  
**SubDivision:** Sweeny  
**GPS Location, Lat.** 46 37.00686  
**GPS Location, Long.** 114 5.56596  
**Safety Zone Present:** Yes  
**Type of Structure:** Residential  
**Surrounding Fuels:** Grass  
**Structure Triage Category:** Defensible, Stand Alone  
**Roof Material:** Composite  
**Heat Traps:** Wood Deck,Rain Gutters  
**Electrical Power:** Underground  
**Hazards:**  
**Access to Site:** T1 Engine  
**Comm with ICP:** Radio,Cell Service  
**Water Source:** Faucet / Hose,Hydrant,Creek  
**Mitigation Time:** None Needed  
**Collected By:** Lolo 632

**Where is Safety Zone:** 60 feet to the west

**Primary Structures:**

**Outbuildings:**

**Defensible Space:** >100 Feet

**Siding Material:** Wood

**Gas to Structure:** Underground

**Best Access From:** 93 to Trail Creek

**Collected Date/Time:** 07/30/2017 11:28:15

Photo 1

Photo 2



Photo 3



Photo 4

## Structure Triage Information



**Structure Number:**  
**Structure Name:** 365 North Creek Trail  
**SubDivision:** Sweeny  
**GPS Location, Lat.** 46 36.99042  
**GPS Location, Long.** 114 5.57232  
**Safety Zone Present:** Yes  
**Type of Structure:** Residential  
**Surrounding Fuels:** Grass  
**Structure Triage Category:** Defensible, Stand Alone  
**Roof Material:** Composite  
**Heat Traps:** Rain Gutters  
**Electrical Power:** Underground  
**Hazards:**  
**Access to Site:** T1 Engine  
**Comm with ICP:** Radio, Cell Service  
**Water Source:** Faucet / Hose, Hydrant, Creek  
**Mitigation Time:** None Needed  
**Other Resources Needed to Protect:** Multiple type 1 engines  
**Collected By:** Lolo 632

**Where is Safety Zone:** 60 ft to the west  
**Primary Structures:**  
**Defensible Space:** >100 Feet  
**Outbuildings:**  
**Siding Material:** Wood  
**Gas to Structure:** Underground  
**Best Access From:** 93 to Trail Creek to North Trail Creek

**Collected Date/Time:** 07/30/2017 11:29:14



Photo 1



Photo 2

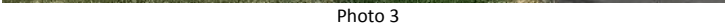


Photo 3

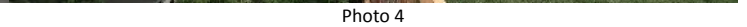


Photo 4

## Structure Triage Information



**Structure Number:**  
**Structure Name:** 365 One Horse Creek Road  
**SubDivision:** Sweeny  
**GPS Location, Lat.** 46 37.39806  
**GPS Location, Long.** 114 5.57994  
**Safety Zone Present:** Yes  
**Type of Structure:** Residential  
**Surrounding Fuels:** Grass, Timber  
**Structure Triage Category:** Defensible, Stand Alone  
**Roof Material:** Composite  
**Heat Traps:** Wood Deck  
**Electrical Power:** Underground  
**Hazards:** Fuels  
**Access to Site:** T1 Engine  
**Comm with ICP:** Radio, Cell Service  
**Water Source:** Faucet / Hose  
**Mitigation Time:** None Needed  
**Notes:**  
-Gas shut-off on S side.  
-Faucet on S side.  
-Faucet on W side.

**Where is Safety Zone:** -Safety zone located E of house.

**Primary Structures:** **Outbuildings:**

**Defensible Space:** 30-50 Feet

**Siding Material:** Vinyl

**Gas to Structure:** Underground

**Best Access From:** Florence Carlton Loop -> One Horse Creek Road

**Collected By:** E-56

Photo 1

**Collected Date/Time:** 07/30/2017 11:28:10

Photo 2



Photo 3



Photo 4



## Structure Triage Information



**Structure Number:**  
**Structure Name:** 369 North Creek Trail  
**SubDivision:** Sweeny  
**GPS Location, Lat.** 46 36.99678  
**GPS Location, Long.** 114 5.59488  
**Safety Zone Present:** Yes  
**Type of Structure:** Residential  
**Surrounding Fuels:** Grass  
**Structure Triage Category:** Defensible, Stand Alone  
**Roof Material:** Composite  
**Heat Traps:** Rain Gutters  
**Electrical Power:** Underground  
**Hazards:**  
**Access to Site:** T1 Engine  
**Comm with ICP:** Radio, Cell Service  
**Water Source:** Faucet / Hose, Hydrant  
**Mitigation Time:** Less Than An Hour  
**Other Resources Needed to Protect:** 1 Type 6  
**Collected By:** Lolo 632

**Where is Safety Zone:** West of the house 30 seconds

**Primary Structures:**

**Outbuildings:**

**Defensible Space:** >100 Feet

**Siding Material:** Masonry

**Gas to Structure:** Underground

**Best Access From:** 93 to Trail Creek to North Trail Creek

**Collected Date/Time:** 07/30/2017 11:29:13

Photo 1

Photo 2



Photo 3

Photo 4



## Structure Triage Information



**Structure Number:**  
**Structure Name:** 369 North Creek Trail  
**SubDivision:** Sweeny  
**GPS Location, Lat.** 46 36.92178  
**GPS Location, Long.** 114 5.52144  
**Safety Zone Present:** Yes  
**Type of Structure:** Residential  
**Surrounding Fuels:** Grass  
**Structure Triage Category:** Defensible, Stand Alone  
**Roof Material:** Composite  
**Heat Traps:** Wood Deck,Rain Gutters  
**Electrical Power:** Underground  
**Hazards:**  
**Access to Site:** T1 Engine  
**Comm with ICP:** Radio,Cell Service  
**Water Source:** Faucet / Hose,Hydrant,Creek  
**Mitigation Time:** None Needed  
**Collected By:** Lolo 632

**Where is Safety Zone:** In front of house

**Primary Structures:**

**Outbuildings:**

**Defensible Space:** >100 Feet

**Siding Material:** Wood

**Gas to Structure:** Underground

**Best Access From:** 93 to Trail Creek

**Collected Date/Time:** 07/30/2017 11:29:01

Photo 1

Photo 2



Photo 3



Photo 4

### Structure Triage Information



**Structure Number:**  
**Structure Name:** 371 One Horse Creek Road  
**SubDivision:** Sweeny  
**GPS Location, Lat.** 46 37.43082  
**GPS Location, Long.** 114 5.53722  
**Safety Zone Present:** Yes  
**Type of Structure:** Residential  
**Surrounding Fuels:** Grass  
**Structure Triage Category:** Defensible, Stand Alone  
**Roof Material:** Composite  
**Heat Traps:** Wood Deck,Rain Gutters  
**Electrical Power:** Underground  
**Hazards:** Fuels,Septic Tank  
**Access to Site:** T1 Engine  
**Comm with ICP:** Radio,Cell Service  
**Water Source:** Faucet / Hose  
**Mitigation Time:** None Needed  
**Notes:** Water Faucet hook up north of house

**Where is Safety Zone:** -Safety zone large turn around and driveway  
**Primary Structures:**  
**Outbuildings:**  
**Defensible Space:** 50-100 Feet  
**Siding Material:** Wood  
**Gas to Structure:** Underground  
**Best Access From:** Florence Carlton Loop -> One Horse Creek Road

**Collected By:** E-56

Photo 1

**Collected Date/Time:** 07/30/2017 11:27:58

Photo 2



Photo 3

Photo 4

### Structure Triage Information



**Structure Number:**  
**Structure Name:** 393 one Horse Creek Road  
**SubDivision:** Sweeny  
**GPS Location, Lat.** 46 37.45476  
**GPS Location, Long.** 114 5.81448  
**Safety Zone Present:** Yes  
**Type of Structure:** Residential  
**Surrounding Fuels:** Grass  
**Structure Triage Category:** Defensible, Stand Alone  
**Roof Material:** Metal  
**Heat Traps:**  
**Electrical Power:** Underground  
**Hazards:** Septic Tank  
**Access to Site:** T1 Engine  
**Comm with ICP:** Radio, Cell Service  
**Water Source:** Faucet / Hose  
**Mitigation Time:** None Needed  
**Notes:** Water faucet on east and west side of house with hose attached

**Where is Safety Zone:** -Safety zone large parking area east of the house  
**Primary Structures:**  
**Outbuildings:**  
**Defensible Space:** 50-100 Feet

**Siding Material:** Metal

**Gas to Structure:** Underground

**Best Access From:** Florence Carlton Loop -> One Horse Creek Road

**Collected By:** E-56

Photo 1

**Collected Date/Time:** 07/30/2017 11:29:05

Photo 2



Photo 3



Photo 4



## Structure Triage Information



Structure Number:  
Structure Name: 394 One Horse Creek Road  
SubDivision: Sweeny

GPS Location, Lat. 46 37.6653  
GPS Location, Long. 114 5.86602

Safety Zone Present: Yes

Type of Structure: Residential  
Surrounding Fuels: Grass, Timber

Structure Triage

Category: Defensible, Stand Alone

Roof Material: Metal

Heat Traps: Wood Deck, Rain Gutters

Electrical Power: Underground

Hazards: Fuels

Access to Site: T1 Engine

Comm with ICP: Radio, Cell Service

Water Source: Faucet / Hose

Mitigation Time: None Needed

Notes:  
-Underground sprinklers surrounding house.  
-Gas shut-off on NW side of structure.  
-Faucet on S side of house.

Where is Safety Zone: -Safety zone

Primary Structures:

Outbuildings:

Defensible Space: >100 Feet

Siding Material: Vinyl

Gas to Structure: Underground

Best Access From: Florence Carlton Loop -> One Horse Creek Road

Collected By: E-56

Collected Date/Time: 07/30/2017 11:29:40

Photo 1

Photo 2



Photo 3

Photo 4



### Structure Triage Information



**Structure Number:**  
**Structure Name:** 417 One Horse Creek Road  
**SubDivision:** Sweeny  
**GPS Location, Lat.** 46 37.45362  
**GPS Location, Long.** 114 5.63028  
**Safety Zone Present:** Yes  
**Type of Structure:** Residential  
**Surrounding Fuels:** Grass,Shrub,Timber  
**Structure Triage Category:** Defensible, Stand Alone  
**Roof Material:** Metal  
**Heat Traps:** Wood Deck  
**Electrical Power:** Overhead  
**Hazards:** Fuels  
**Access to Site:** T3/4 Engine  
**Comm with ICP:** Radio,Cell Service  
**Water Source:** Faucet / Hose  
**Mitigation Time:** None Needed  
**Collected By:** E-56

**Where is Safety Zone:** -Safety zones located to the S and N of the house.  
**Primary Structures:**

**Defensible Space:** None

**Outbuildings:**

**Siding Material:** Vinyl

**Gas to Structure:** Underground

**Best Access From:** Florence Carlton Loop -> One Horse Creek Road

**Collected Date/Time:** 07/30/2017 11:28:20

Photo 1

Photo 2



Photo 3



Photo 4

## Structure Triage Information



**Structure Number:**  
**Structure Name:** 419 One Horse Creek Road  
**SubDivision:** Sweeny  
**GPS Location, Lat.** 46 37.32834  
**GPS Location, Long.** 114 5.9883  
**Safety Zone Present:** Yes  
**Type of Structure:** Residential  
**Surrounding Fuels:** Grass  
**Structure Triage Category:** Defensible, Stand Alone  
**Roof Material:** Composite  
**Heat Traps:** Wood Deck  
**Electrical Power:** Underground  
**Hazards:** Fuels, Septic Tank, HazMat  
**Access to Site:** T3/4 Engine  
**Comm with ICP:** Radio, Cell Service  
**Water Source:** Faucet / Hose  
**Mitigation Time:** None Needed  
**Notes:** Water faucet with hose hook up east and west side of house

**Where is Safety Zone:** -Safety zone South of the structure large grass area

**Primary Structures:** **Outbuildings:**

**Defensible Space:** 30-50 Feet

**Siding Material:** Vinyl

**Gas to Structure:** Aboveground

**Best Access From:** Florence Carlton Loop -> One Horse Creek Road

**Collected By:** E-56

Photo 1

**Collected Date/Time:** 07/30/2017 11:28:29

Photo 2



Photo 3



Photo 4



## Structure Triage Information



**Structure Number:**  
**Structure Name:** 422 Sweeney Creek Loop  
**SubDivision:** Sweeny  
**GPS Location, Lat.** 46 36.63024  
**GPS Location, Long.** 114 5.52408  
**Safety Zone Present:** Yes **Where is Safety Zone:** 100yds to 93  
**Type of Structure:** Residential **Primary Structures:** **Outbuildings:**  
**Surrounding Fuels:** Grass,Shrub,Timber **Defensible Space:** 30-50 Feet  
**Structure Triage Category:** Defensible, Prep and Hold  
**Roof Material:** Composite **Siding Material:** Wood  
**Heat Traps:** Open Eaves,Wood Deck,Rain Gutters,Other Receptor  
**Electrical Power:** Underground **Gas to Structure:** Underground  
**Hazards:** Animals,HazMat  
**Access to Site:** T1 Engine **Best Access From:** 93 to Sweeney loop  
**Comm with ICP:** Radio,Cell Service  
**Water Source:** Faucet / Hose  
**Mitigation Time:** 3-4 Hours  
**Other Resources Needed to Protect:** Hand crew  
**Collected By:** Lolo 632 **Collected Date/Time:** 07/30/2017 11:28:22

Photo 1



Photo 3



Photo 2



Photo 4

## Structure Triage Information



**Structure Number:**  
**Structure Name:** 465 Sweeney Creek Loop  
**SubDivision:** Sweeny  
**GPS Location, Lat.** 46 36.5616  
**GPS Location, Long.** 114 5.77224  
**Safety Zone Present:** Yes **Where is Safety Zone:** 100yds to 93, very large irrigated meadows  
**Type of Structure:** Residential **Primary Structures:** **Outbuildings:**  
**Surrounding Fuels:** Grass,Shrub,Timber **Defensible Space:** 30-50 Feet  
**Structure Triage Category:** Defensible, Prep and Hold  
**Roof Material:** Composite **Siding Material:** Wood  
**Heat Traps:** Wood Deck,Rain Gutters  
**Electrical Power:** Underground **Gas to Structure:** Aboveground  
**Hazards:** Bridge Load Limits,Animals,HazMat  
**Access to Site:** T1 Engine **Best Access From:** 93 to Sweeney loop  
**Comm with ICP:** Radio,Cell Service  
**Water Source:** Faucet / Hose,Creek  
**Mitigation Time:** Less Than An Hour  
**Other Resources Needed to Protect:** 3 Type 6 engines  
**Collected By:** Lolo 632 **Collected Date/Time:** 07/30/2017 11:28:57

Photo 1



Photo 3



Photo 2



Photo 4

## Structure Triage Information



**Structure Number:**  
**Structure Name:** 466 Sweeney Creek Loop  
**SubDivision:** Sweeny  
**GPS Location, Lat.** 46 36.61062  
**GPS Location, Long.** 114 5.66442

Escape route: Sweeney Creek Loop to Hwy 93. ETA 3 min

**Safety Zone Present:** Yes  
**Type of Structure:** Residential  
**Surrounding Fuels:** Grass, Timber  
**Structure Triage Category:** Defensible, Stand Alone  
**Roof Material:** Composite  
**Heat Traps:** Rain Gutters  
**Electrical Power:** Underground  
**Hazards:** HazMat  
**Access to Site:** T1 Engine  
**Comm with ICP:** Radio, Cell Service  
**Water Source:** Faucet / Hose  
**Mitigation Time:** None Needed  
**Other Resources Needed to Protect:** None

**Where is Safety Zone:** Safety zone at structure large enough for an engine.

**Primary Structures:** **Outbuildings:**

**Defensible Space:** >100 Feet

**Siding Material:** Wood

**Gas to Structure:** Aboveground

**Best Access From:** Hwy 93 to Sweeney Creek Loop

**Collected By:** Lolo 632

**Collected Date/Time:** 07/30/2017 11:29:41

Photo 1

Photo 2



Photo 3

Photo 4



### Structure Triage Information



**Structure Number:**  
**Structure Name:** 482 One Horse Creek Road  
**SubDivision:** Sweeny  
**GPS Location, Lat.** 46 37.36236  
**GPS Location, Long.** 114 6.12114  
**Safety Zone Present:** Yes  
**Type of Structure:** Residential  
**Surrounding Fuels:** Grass, Timber  
**Structure Triage Category:** Defensible, Stand Alone  
**Roof Material:** Composite  
**Heat Traps:** Wood Deck, Rain Gutters  
**Electrical Power:** Underground  
**Hazards:** Fuels  
**Access to Site:** T3/4 Engine  
**Comm with ICP:** Radio, Cell Service  
**Water Source:** Faucet / Hose  
**Mitigation Time:** None Needed  
**Collected By:** E-56

**Where is Safety Zone:** -Safety zone: large field to the N.  
**Primary Structures:**

**Outbuildings:**

**Defensible Space:** None

**Siding Material:** Vinyl

**Gas to Structure:** Underground

**Best Access From:** Florence Carlton Loop -> One Horse Creek Road

**Collected Date/Time:** 07/30/2017 11:29:36

Photo 1

Photo 2



Photo 3

Photo 4

## Structure Triage Information



**Structure Number:**  
**Structure Name:** 496 Sweeney Creek Lp  
**SubDivision:** Sweeny  
**GPS Location, Lat.** 46 36.60066  
**GPS Location, Long.** 114 5.96898

**Safety Zone Present:** Yes  
**Type of Structure:** Residential  
**Surrounding Fuels:** Grass,Shrub,Timber  
**Structure Triage Category:** Defensible, Prep and Hold  
**Roof Material:** Composite  
**Heat Traps:** Wood Deck,Other Receptor  
**Electrical Power:**  
**Hazards:** Animals,HazMat  
**Access to Site:**  
**Comm with ICP:** Radio,Cell Service  
**Water Source:** Faucet / Hose  
**Mitigation Time:** Less Than An Hour  
**Collected By:** Lolo 632

**Where is Safety Zone:** Safety zone at structure large enough for an engine.  
**Primary Structures:**  
**Outbuildings:**

**Defensible Space:** 30-50 Feet

**Siding Material:** Wood

**Gas to Structure:** Aboveground

**Best Access From:** Hwy 93 to Sweeney Creek Loop

**Collected Date/Time:** 07/30/2017 11:28:01

Photo 1

Photo 2



Photo 3



Photo 4





### Structure Triage Information



Structure Number:  
Structure Name: 499 Sweeney Creek Loop  
SubDivision: Sweeny  
GPS Location, Lat. 46 36.59928  
GPS Location, Long. 114 6.01296  
Safety Zone Present: Yes  
Type of Structure: Residential  
Surrounding Fuels:  
Structure Triage Category: Defensible, Stand Alone  
Roof Material:  
Heat Traps:  
Electrical Power:  
Hazards:  
Access to Site:  
Comm with ICP: Radio,Cell Service  
Water Source:  
Mitigation Time:  
Notes: LOCKED GATE, could not assess

Where is Safety Zone: Open field around house

Primary Structures:

Outbuildings:

Defensible Space:

Siding Material:

Gas to Structure:

Best Access From:

Collected By: Engine 951  
Photo 1

Collected Date/Time: 07/30/2017 11:28:21  
Photo 2



Photo 3

Photo 4

## Structure Triage Information



**Structure Number:**  
**Structure Name:** 5002 Sweeney CK TRL  
**SubDivision:** Sweeny  
**GPS Location, Lat.** 46 36.64218  
**GPS Location, Long.** 114 6.63948

**Safety Zone Present:** No  
**Type of Structure:** Residential  
**Surrounding Fuels:** Grass, Shrub, Timber  
**Structure Triage Category:** Defensible, Prep and Hold  
**Roof Material:** Composite  
**Heat Traps:** Open Eaves, Wood Deck, Rain Gutters  
**Electrical Power:** Underground  
**Hazards:** Septic Tank  
**Access to Site:** T1 Engine  
**Comm with ICP:** Radio, Cell Service  
**Water Source:** Faucet / Hose  
**Mitigation Time:** Less Than An Hour  
**Collected By:** Prescott 951

**Where is Safety Zone:** Sweeney CK TRL to Sweeney CK Loop to Hwy 93 to designated safety zone.  
**Primary Structures:**  
**Defensible Space:** 30-50 Feet  
**Outbuildings:**  
**Siding Material:** Vinyl  
**Gas to Structure:** Aboveground  
**Best Access From:** Hwy 93 to Sweeney CK Loop to Sweeney CK TRL

**Collected Date/Time:** 07/30/2017 11:28:32

Photo 1

Photo 2



Photo 3



Photo 4



## Structure Triage Information



**Structure Number:**  
**Structure Name:** 5004 Sweeney CK TRL  
**SubDivision:** Sweeny  
**GPS Location, Lat.** 46 36.62232  
**GPS Location, Long.** 114 6.64914

**Safety Zone Present:** No  
**Type of Structure:** Residential  
**Surrounding Fuels:** Grass  
**Structure Triage Category:** Defensible, Stand Alone  
**Roof Material:** Composite  
**Heat Traps:** Open Eaves, Wood Deck, Rain Gutters  
**Electrical Power:** Overhead  
**Hazards:** Septic Tank  
**Access to Site:** T1 Engine  
**Comm with ICP:** Radio, Cell Service  
**Water Source:** Faucet / Hose  
**Mitigation Time:** 2-3 Hours  
**Collected By:** Prescott 951

**Where is Safety Zone:** Sweeney CK TRL to Sweeney CK Loop to Hwy 93 to designated safety zone.

**Primary Structures:**

**Outbuildings:**

**Defensible Space:** 30-50 Feet

**Siding Material:** Wood

**Gas to Structure:** Aboveground

**Best Access From:** Hwy 93 to Sweeney CK Loop to Sweeney CK TRL

**Collected Date/Time:** 07/30/2017 11:28:07

Photo 1

Photo 2



Photo 3



Photo 4



## Structure Triage Information



**Structure Number:**  
**Structure Name:** 5006 Sweeney CK TRL  
**SubDivision:** Sweeny  
**GPS Location, Lat.** 46 36.65376  
**GPS Location, Long.** 114 6.65778

**Safety Zone Present:** No  
**Type of Structure:** Residential  
**Surrounding Fuels:** Grass, Shrub, Timber  
**Structure Triage Category:** Defensible, Prep and Hold  
**Roof Material:** Metal  
**Heat Traps:** Open Eaves, Wood Deck  
**Electrical Power:** Underground  
**Hazards:** Septic Tank  
**Access to Site:** T1 Engine  
**Comm with ICP:** Radio, Cell Service  
**Water Source:** Faucet / Hose  
**Mitigation Time:** 2-3 Hours  
**Collected By:** Prescott 951

**Where is Safety Zone:** Sweeney CK TRL to Sweeney CK Loop to Hwy 93 to designated safety zone.

**Primary Structures:** **Outbuildings:**

**Defensible Space:** 30-50 Feet

**Siding Material:** Metal

**Gas to Structure:** Aboveground

**Best Access From:** Hwy 93 to Sweeney CK Loop to Sweeney CK TRL

**Collected Date/Time:** 07/30/2017 11:28:34

Photo 1

Photo 2



Photo 3



Photo 4

## Structure Triage Information



**Structure Number:**  
**Structure Name:** 5010 Sweeney CK TRL  
**SubDivision:** Sweeny  
**GPS Location, Lat.** 46 36.63456  
**GPS Location, Long.** 114 6.70902

**Safety Zone Present:** No  
**Type of Structure:** Residential  
**Surrounding Fuels:** Grass, Shrub, Timber  
**Structure Triage Category:** Defensible, Prep and Hold  
**Roof Material:** Metal  
**Heat Traps:** Open Eaves, Wood Deck, Rain Gutters  
**Electrical Power:** Underground  
**Hazards:** Animals, Septic Tank  
**Access to Site:** T1 Engine  
**Comm with ICP:** Radio, Cell Service  
**Water Source:** Faucet / Hose  
**Mitigation Time:** 1-2 Hours  
**Collected By:** Prescott 951

**Where is Safety Zone:** Sweeney CK TRL to Sweeney CK Loop to Hwy 93 to designated safety zone.

**Primary Structures:**

**Outbuildings:**

**Defensible Space:** 30-50 Feet

**Siding Material:** Wood

**Gas to Structure:** None

**Best Access From:** Hwy 93 to Sweeney CK Loop to Sweeney CK TRL

**Collected Date/Time:** 07/30/2017 11:29:09

Photo 1

Photo 2



Photo 3



Photo 4



## Structure Triage Information



Structure Number:  
Structure Name: 5034 Sweeney CK TRL  
SubDivision: Sweeney  
GPS Location, Lat. 46 36.62064  
GPS Location, Long. 114 6.78054

Safety Zone Present: No      **Where is Safety Zone:** Sweeney CK TRL to Sweeney CK Loop to Hwy 93 to designated safety zone.  
Type of Structure: Residential      **Primary Structures:**      **Outbuildings:**  
Surrounding Fuels: Grass,Shrub,Timber      **Defensible Space:** 30-50 Feet  
Structure Triage Category: Defensible, Prep and Hold  
Roof Material: Composite      **Siding Material:** Metal  
Heat Traps: Open Eaves,Wood Deck,Rain Gutters  
Electrical Power: Overhead      **Gas to Structure:** None  
Hazards: Septic Tank  
Access to Site: T1 Engine      **Best Access From:** Hwy 93 to Sweeney CK Loop to Sweeney CK TRL  
Comm with ICP: Radio,Cell Service  
Water Source: Faucet / Hose,Large Pond  
Mitigation Time: 1-2 Hours  
Notes: Pond fills off spring, roughly 6 ft deep.  
Pool can be used to protect structures.  
Wood piles near house by wood shed.

Collected By: Prescott 951  
Photo 1

Collected Date/Time: 07/30/2017 11:29:33  
Photo 2



Photo 1



Photo 2



Photo 3



Photo 4

## Structure Triage Information



**Structure Number:**  
**Structure Name:** 504 Sweeney Creek Loop  
**SubDivision:** Sweeny  
**GPS Location, Lat.** 46 36.6438  
**GPS Location, Long.** 114 6.00456  
**Safety Zone Present:** Yes  
**Type of Structure:** Residential  
**Surrounding Fuels:** Grass,Shrub,Timber  
**Structure Triage Category:** Defensible, Prep and Hold  
**Roof Material:** Composite  
**Heat Traps:** Wood Deck,Rain Gutters  
**Electrical Power:** Underground  
**Hazards:** HazMat  
**Access to Site:** T1 Engine  
**Comm with ICP:** Radio,Cell Service  
**Water Source:** Faucet / Hose  
**Mitigation Time:** Less Than An Hour  
**Collected By:** Lolo 632

**Where is Safety Zone:** 200yds to 93, large field next to house

**Primary Structures:**

**Outbuildings:**

**Defensible Space:** 50-100 Feet

**Siding Material:** Wood

**Gas to Structure:** Underground

**Best Access From:** 93 to Sweeney Creek loop

**Collected Date/Time:** 07/30/2017 11:28:20

Photo 1

Photo 2



Photo 3

Photo 4



## Structure Triage Information



Structure Number:  
Structure Name: 5080 Sweeney CK TRL  
SubDivision: Sweeny  
GPS Location, Lat. 46 36.72702  
GPS Location, Long. 114 6.96942

Safety Zone Present: No  
Type of Structure: Residential  
Surrounding Fuels: Grass, Shrub, Timber  
Structure Triage Category: Defensible, Prep and Hold  
Roof Material: Composite  
Heat Traps: Wood Deck, Rain Gutters  
Electrical Power: Underground  
Hazards: Septic Tank  
Access to Site: T1 Engine  
Comm with ICP: Radio, Cell Service  
Water Source: Faucet / Hose  
Mitigation Time: None Needed  
Collected By: Prescott 951

Where is Safety Zone: Sweeney CK TRL to Sweeney CK Loop to Hwy 93 to designated safety zone.

Primary Structures: Outbuildings:

Defensible Space: 30-50 Feet

Siding Material: Wood

Gas to Structure:

Best Access From: Hwy 93 to Sweeney CK Loop to Sweeney CK TRL

Collected Date/Time: 07/30/2017 11:29:23

Photo 1

Photo 2



Photo 3

Photo 4





## Structure Triage Information



**Structure Number:**  
**Structure Name:** 5096 Sweeney Creek Road  
**SubDivision:** Sweeny  
**GPS Location, Lat.** 46 36.69828  
**GPS Location, Long.** 114 7.15926  
**Safety Zone Present:** Yes  
**Type of Structure:** Residential  
**Surrounding Fuels:** Grass, Timber  
**Structure Triage Category:** Defensible, Stand Alone  
**Roof Material:** Composite  
**Heat Traps:** Wood Deck, Rain Gutters  
**Electrical Power:** Overhead  
**Hazards:** Fuels, Animals, Septic Tank  
**Access to Site:** T3/4 Engine  
**Comm with ICP:** Radio, Cell Service  
**Water Source:** Faucet / Hose  
**Mitigation Time:** 3-4 Hours  
**Other Resources Needed to Protect:** Engine mod. Need to clear thick grass and brush behind house and garage  
**Notes:** Large field below house

**Where is Safety Zone:** Field below house

**Primary Structures:**

**Outbuildings:**

**Defensible Space:** 30-50 Feet

**Siding Material:** Wood

**Gas to Structure:** None

**Best Access From:** Sweeney Creek Road

**Collected By:** Engine 951  
Photo 1

**Collected Date/Time:** 07/30/2017 11:28:42  
Photo 2



Photo 3



Photo 4



## Structure Triage Information



**Structure Number:**  
**Structure Name:** 5124 Lone Meadow Ct  
**SubDivision:** Sweeny  
**GPS Location, Lat.** 46 36.82734  
**GPS Location, Long.** 114 5.76072  
**Safety Zone Present:** Yes  
**Type of Structure:** Residential  
**Surrounding Fuels:** Grass, Timber  
**Structure Triage Category:** Defensible, Stand Alone  
**Roof Material:** Composite  
**Heat Traps:** Wood Deck, Rain Gutters  
**Electrical Power:** Underground  
**Hazards:** HazMat  
**Access to Site:** T1 Engine  
**Comm with ICP:** Radio, Cell Service  
**Water Source:** Faucet / Hose  
**Mitigation Time:** Less Than An Hour  
**Collected By:** Lolo 632

**Where is Safety Zone:** North of structure

**Primary Structures:**

**Outbuildings:**

**Defensible Space:** 50-100 Feet

**Siding Material:** Wood

**Gas to Structure:** Underground

**Best Access From:** 93 to Beck to Lone Meadow Court

**Collected Date/Time:** 07/30/2017 11:29:06

Photo 1

Photo 2



Photo 3

Photo 4



## Structure Triage Information



**Structure Number:**  
**Structure Name:** 5143 Lone Meadow Ct  
**SubDivision:** Sweeny  
**GPS Location, Lat.** 46 36.87636  
**GPS Location, Long.** 114 5.76984  
**Safety Zone Present:** Yes  
**Type of Structure:** Residential  
**Surrounding Fuels:** Grass, Shrub  
**Structure Triage Category:** Defensible, Stand Alone  
**Roof Material:** Composite  
**Heat Traps:** Rain Gutters  
**Electrical Power:** Underground  
**Hazards:** HazMat  
**Access to Site:** T1 Engine  
**Comm with ICP:** Radio, Cell Service  
**Water Source:** Faucet / Hose  
**Mitigation Time:** Less Than An Hour  
**Collected By:** Lolo 632

**Where is Safety Zone:** North of structure

**Primary Structures:**

**Outbuildings:**

**Defensible Space:** 50-100 Feet

**Siding Material:** Wood

**Gas to Structure:** Underground

**Best Access From:** 93 to Beck to Lone Meadow Court

**Collected Date/Time:** 07/30/2017 11:29:36

Photo 1



Photo 2



Photo 3



Photo 4





## Structure Triage Information



Structure Number:  
Structure Name: 5148 Briarwood Lane  
SubDivision: Sweeny  
GPS Location, Lat. 46 36.84444  
GPS Location, Long. 114 6.06708  
Safety Zone Present: No  
Type of Structure: Residential  
Surrounding Fuels: Grass, Timber  
Structure Triage Category: Defensible, Stand Alone  
Roof Material: Composite  
Heat Traps: Wood Deck, Rain Gutters  
Electrical Power: Underground  
Hazards: HazMat  
Access to Site: T6 Engine  
Comm with ICP: Radio, Cell Service  
Water Source: Faucet / Hose  
Mitigation Time: None Needed  
Other Resources Needed to Protect: None  
Collected By: Lolo 632

Where is Safety Zone: East on Beck Lane to Hwy 93

Primary Structures:

Outbuildings:

Defensible Space: >100 Feet

Siding Material: Wood

Gas to Structure:

Best Access From: Hwy 93 to Beck Lane

Collected Date/Time: 07/30/2017 11:28:19

Photo 1

Photo 2



Photo 3

Photo 4



## Structure Triage Information



**Structure Number:**  
**Structure Name:** 5149 Briarwood Ln  
**SubDivision:** Sweeny  
**GPS Location, Lat.** 46 36.89208  
**GPS Location, Long.** 114 6.2031  
**Safety Zone Present:** Yes  
**Type of Structure:** Residential  
**Surrounding Fuels:** Grass,Shrub,Timber  
**Structure Triage Category:** Defensible, Stand Alone  
**Roof Material:** Composite  
**Heat Traps:** Wood Deck,Rain Gutters  
**Electrical Power:** Underground  
**Hazards:** Fuels  
**Access to Site:** T3/4 Engine  
**Comm with ICP:** Radio,Cell Service  
**Water Source:** Faucet / Hose  
**Mitigation Time:** Less Than An Hour  
**Other Resources Needed to Protect:** Type 3 or 4 engine.

**Where is Safety Zone:** East on Beck Lane to Hwy 93

**Primary Structures:**

**Outbuildings:**

**Defensible Space:** 50-100 Feet

**Siding Material:** Vinyl

**Gas to Structure:** Aboveground

**Best Access From:** Hwy 93 to Beck Lane

**Notes:** Several large ground junipers surrounding wood deck on the back side of house. Sprinklers or a house lay would be a good option for the junipers.

**Collected By:** Lolo 632

Photo 1

**Collected Date/Time:** 07/30/2017 11:29:17

Photo 2



Photo 3

Photo 4



## Structure Triage Information



Structure Number:  
Structure Name: 5156 Briarwood Ln  
SubDivision: Sweeny  
GPS Location, Lat. 46 36.89706  
GPS Location, Long. 114 6.05784  
Safety Zone Present: Yes  
Type of Structure: Residential  
Surrounding Fuels: Grass, Timber

Where is Safety Zone: Out Beck Lane to Hwy 93

Primary Structures:

Outbuildings:

Defensible Space: 50-100 Feet

Structure Triage

Category: Defensible, Stand Alone

Roof Material: Composite

Siding Material: Wood

Heat Traps: Wood Deck, Rain Gutters, Other Receptor

Gas to Structure: Aboveground

Electrical Power:

Hazards: HazMat

Access to Site: T3/4 Engine

Best Access From: Hwy 93, west on Beck Lane

Comm with ICP: Radio, Cell Service

Water Source: Faucet / Hose

Mitigation Time: 2-3 Hours

Other Resources: Addition Type 3 Engine

Needed to Protect:

Notes: Attic vents below waves, large propane tank in proximity to structure

Collected By: Lolo 632

Collected Date/Time: 07/30/2017 11:29:27

Photo 1

Photo 2



Photo 3

Photo 4



### Structure Triage Information



**Structure Number:**  
**Structure Name:** 5162 Lone Meadow Ct  
**SubDivision:** Sweeny  
**GPS Location, Lat.** 46 36.95328  
**GPS Location, Long.** 114 5.75616  
**Safety Zone Present:** Yes  
**Type of Structure:** Residential  
**Surrounding Fuels:** Grass  
**Structure Triage Category:** Defensible, Stand Alone  
**Roof Material:** Composite  
**Heat Traps:** Rain Gutters  
**Electrical Power:** Underground  
**Hazards:** HazMat  
**Access to Site:** T1 Engine  
**Comm with ICP:**  
**Water Source:**  
**Mitigation Time:**  
**Collected By:** Lolo 632

**Where is Safety Zone:** East of structure  
**Primary Structures:**  
**Outbuildings:**  
**Defensible Space:** >100 Feet  
**Siding Material:** Wood  
**Gas to Structure:** Underground  
**Best Access From:** 93 to Beck to Lone meadow Ct

**Collected Date/Time:** 07/30/2017 11:28:43



Photo 1



Photo 2




Photo 3




Photo 4



### Structure Triage Information



Structure Number: 5165  
Structure Name: Sweeny  
SubDivision: Sweeny  
GPS Location, Lat. 46 36.94254  
GPS Location, Long. 114 7.30008  
Safety Zone Present: Yes  
Type of Structure: Residential  
Surrounding Fuels: Timber  
Structure Triage Category: Defensible, Prep and Hold  
Roof Material:  
Heat Traps:  
Electrical Power:  
Hazards:  
Access to Site: T3/4 Engine  
Comm with ICP: Radio, Cell Service  
Water Source:  
Mitigation Time:  
Notes: LOCKED GATE, did not assess house. Prep and hold at own discretion

Where is Safety Zone: Field below house

Primary Structures:

Outbuildings:

Defensible Space: 50-100 Feet

Siding Material:

Gas to Structure:

Best Access From:

Collected By: Engine 951

Photo 1

Collected Date/Time: 07/30/2017 11:28:32

Photo 2



Photo 3

Photo 4

## Structure Triage Information



**Structure Number:**  
**Structure Name:** 5165 Briarwood Ln  
**SubDivision:** Sweeny  
**GPS Location, Lat.** 46 36.92898  
**GPS Location, Long.** 114 6.13194  
**Safety Zone Present:** No  
**Type of Structure:** Residential  
**Surrounding Fuels:** Grass, Timber  
**Structure Triage Category:** Defensible, Prep and Hold  
**Roof Material:** Composite  
**Heat Traps:** Wood Deck, Rain Gutters  
**Electrical Power:** Underground  
**Hazards:** Fuels, HazMat  
**Access to Site:** T3/4 Engine  
**Comm with ICP:** Radio, Cell Service  
**Water Source:** Faucet / Hose  
**Mitigation Time:** 4-5 Hours  
**Other Resources Needed to Protect:** None

**Where is Safety Zone:** East on Beck Lane to Hwy 93

**Primary Structures:**

**Outbuildings:**

**Defensible Space:** 50-100 Feet

**Siding Material:** Masonry

**Gas to Structure:**

**Best Access From:** Hwy 93 to Beck Lane

**Notes:** Reprod around house needs to be thinned. Good landscaping and defensible space on three sides of the house.

**Collected By:** Lolo 632

Photo 1

**Collected Date/Time:** 07/30/2017 11:28:24

Photo 2



Photo 3



Photo 4



### Structure Triage Information



**Structure Number:**  
**Structure Name:** 5170 Lone Meadow Ct  
**SubDivision:** Sweeny  
**GPS Location, Lat.** 46 36.9723  
**GPS Location, Long.** 114 5.76396  
**Safety Zone Present:** Yes  
**Type of Structure:** Residential  
**Surrounding Fuels:** Grass  
**Structure Triage Category:** Defensible, Stand Alone  
**Roof Material:**  
**Heat Traps:** Rain Gutters  
**Electrical Power:** Underground  
**Hazards:** HazMat  
**Access to Site:** T1 Engine  
**Comm with ICP:** Radio, Cell Service  
**Water Source:** Faucet / Hose  
**Mitigation Time:** Less Than An Hour  
**Notes:** Pile next to house

**Where is Safety Zone:** North of structure

**Primary Structures:**

**Outbuildings:**

**Defensible Space:** 50-100 Feet

**Siding Material:** Wood

**Gas to Structure:** Underground

**Best Access From:** 93 to Beck to Lone meadow Ct

**Collected By:** Lolo 632  
Photo 1

**Collected Date/Time:** 07/30/2017 11:29:47  
Photo 2



Photo 3



Photo 4

## Structure Triage Information



**Structure Number:**  
**Structure Name:** 5173 Briarwood Ln  
**SubDivision:** Sweeny  
**GPS Location, Lat.** 46 36.95448  
**GPS Location, Long.** 114 6.22194  
**Safety Zone Present:** Yes  
**Type of Structure:** Residential  
**Surrounding Fuels:** Grass, Shrub, Timber

**Where is Safety Zone:** East on Beck Lane to Hwy 93

**Primary Structures:**

**Outbuildings:**

**Defensible Space:** 30-50 Feet

**Structure Triage Category:** Defensible, Stand Alone

**Roof Material:** Metal

**Siding Material:** Wood

**Heat Traps:** Wood Deck

**Electrical Power:** Underground

**Gas to Structure:** Aboveground

**Hazards:** HazMat

**Access to Site:** T3/4 Engine

**Best Access From:** Hwy 93 to Beck Lane

**Comm with ICP:** Radio, Cell Service

**Water Source:** Faucet / Hose

**Mitigation Time:** 2-3 Hours

**Other Resources Needed to Protect:** Sprinklers, hose lays

**Notes:** Several brush/shrub plants up against siding of house

**Collected By:** Lolo 632

Photo 1

**Collected Date/Time:** 07/30/2017 11:28:09

Photo 2



Photo 3



Photo 4





## Structure Triage Information



Structure Number: 5180 Sweeney CK TRL  
Structure Name: Sweeney  
SubDivision: Sweeney  
GPS Location, Lat. 46 36.7449  
GPS Location, Long. 114 6.99384

Safety Zone Present: No  
Type of Structure: Residential  
Surrounding Fuels: Grass, Shrub, Timber  
Structure Triage Category: Defensible, Prep and Hold  
Roof Material: Metal  
Heat Traps: Wood Deck, Rain Gutters  
Electrical Power: Overhead  
Hazards: Animals  
Access to Site: T1 Engine  
Comm with ICP: Radio, Cell Service  
Water Source: Faucet / Hose  
Mitigation Time: Less Than An Hour  
Notes: Wood pile next to shop.

Where is Safety Zone: Sweeney CK TRL to Sweeney CK Loop to Hwy 93 to designated safety zone.

Primary Structures: Outbuildings:

Defensible Space: 30-50 Feet

Siding Material: Wood

Gas to Structure: None

Best Access From: Hwy 93 to Sweeney CK Loop to Sweeney CK TRL

Collected By: Prescott 951  
Photo 1

Collected Date/Time: 07/30/2017 11:29:02  
Photo 2



Photo 3



Photo 4



### Structure Triage Information



**Structure Number:**  
**Structure Name:** 520 Sweeney Creek Loop  
**SubDivision:** Sweeny  
**GPS Location, Lat.** 46 36.6345  
**GPS Location, Long.** 114 6.1452  
**Safety Zone Present:** Yes  
**Type of Structure:** Residential  
**Surrounding Fuels:** Grass  
**Structure Triage Category:** Defensible, Stand Alone  
**Roof Material:** Metal  
**Heat Traps:** Wood Deck  
**Electrical Power:** Underground  
**Hazards:**  
**Access to Site:** T1 Engine  
**Comm with ICP:** Radio, Cell Service  
**Water Source:** Faucet / Hose  
**Mitigation Time:** None Needed  
**Collected By:** Lolo 632

**Where is Safety Zone:** Back yard

**Primary Structures:**

**Outbuildings:**

**Defensible Space:** 50-100 Feet

**Siding Material:** Wood

**Gas to Structure:** Underground

**Best Access From:** 93 to Sweeney loop

**Collected Date/Time:** 07/30/2017 11:28:50

Photo 1

Photo 2



Photo 3



Photo 4

## Structure Triage Information



**Structure Number:**  
**Structure Name:** 5220 Sweeney Creek Road  
**SubDivision:** Sweeny  
**GPS Location, Lat.** 46 36.87786  
**GPS Location, Long.** 114 7.21134  
**Safety Zone Present:** Yes **Where is Safety Zone:** Uphill to smith fork, large field  
**Type of Structure:** Residential **Primary Structures:** **Outbuildings:**  
**Surrounding Fuels:** Grass, Timber **Defensible Space:** 30-50 Feet  
**Structure Triage Category:** Non-Defensible, Prep and Leave  
**Roof Material:** Metal **Siding Material:** Wood  
**Heat Traps:** Open Eaves, Wood Deck, Other Receptor  
**Electrical Power:** Overhead, Underground **Gas to Structure:** None  
**Hazards:** Fuels  
**Access to Site:** T3/4 Engine **Best Access From:** Sweeney Creek Road  
**Comm with ICP:** Radio, Cell Service  
**Water Source:** Faucet / Hose  
**Mitigation Time:** More Than 5 Hours  
**Other Resources Needed to Protect:** Handcrew. Lots of ember traps. Weedwacking and line around structures. Removal of junk and wood from around property, Both houses. Exposed roof on structures. Removal or wrapping and lining of heavy timber piles.  
**Notes:** Occupant elderly and not very mobile

**Collected By:** Engine 951  
Photo 1

**Collected Date/Time:** 07/30/2017 11:29:41  
Photo 2



Photo 3



Photo 4





## Structure Triage Information



Structure Number:  
Structure Name: 5236 Smith Fork  
SubDivision: Sweeny  
GPS Location, Lat. 46 36.96084  
GPS Location, Long. 114 7.29918  
Safety Zone Present: Yes  
Type of Structure: Residential  
Surrounding Fuels: Grass, Timber  
Structure Triage Category: Defensible, Stand Alone  
Roof Material: Composite  
Heat Traps: Wood Deck, Rain Gutters  
Electrical Power: Overhead  
Hazards: Fuels  
Access to Site: T3/4 Engine  
Comm with ICP: Radio  
Water Source: Faucet / Hose  
Mitigation Time: 1-2 Hours  
Other Resources Needed to Protect: Weed walk, scratch line around garage and outbuilding on west side  
Collected By: Engine 951  
Photo 1

Where is Safety Zone: Field below house

Primary Structures:

Outbuildings:

Defensible Space: 30-50 Feet

Siding Material: Wood

Gas to Structure: Aboveground

Best Access From: Smith fork off of Sweeney creek loop

Collected Date/Time: 07/30/2017 11:29:21

Photo 2



Photo 1



Photo 2



Photo 3



Photo 4

## Structure Triage Information



Structure Number:  
Structure Name: 5240 Smith Fork Road  
SubDivision: Sweeny

GPS Location, Lat. 46 36.99642

GPS Location, Long. 114 7.31274

Safety Zone Present: Yes

Type of Structure: Residential

Surrounding Fuels: Grass, Timber

Structure Triage

Category: Defensible, Prep and Hold

Roof Material: Metal

Heat Traps: Wood Deck

Electrical Power: Underground

Hazards: Fuels

Access to Site: T3/4 Engine

Comm with ICP: Radio, Cell Service

Water Source: Faucet / Hose

Mitigation Time: Less Than An Hour

Other Resources Needed to Protect: Clean propane tank, and thinning and weedwacking around outbuilding

Collected By: Engine 951  
Photo 1

Where is Safety Zone: Field below home

Primary Structures:

Outbuildings:

Defensible Space: 30-50 Feet

Siding Material: Wood

Gas to Structure: Aboveground

Best Access From: Smith fork off of Upper Sweeney Creek Loop

Collected Date/Time: 07/30/2017 11:27:53  
Photo 2



Photo 1



Photo 2



Photo 3



Photo 4

## Structure Triage Information



**Structure Number:**  
**Structure Name:** 524 Sweeney Creek Road  
**SubDivision:** Sweeny  
**GPS Location, Lat.** 46 36.63036  
**GPS Location, Long.** 114 6.17868  
**Safety Zone Present:** Yes  
**Type of Structure:** Residential  
**Surrounding Fuels:** Grass,Shrub,Timber  
**Structure Triage Category:** Defensible, Prep and Hold  
**Roof Material:** Composite  
**Heat Traps:**  
**Electrical Power:** Overhead  
**Hazards:** Fuels  
**Access to Site:** T1 Engine  
**Comm with ICP:** Radio  
**Water Source:** Faucet / Hose, Large Pond  
**Mitigation Time:** None Needed  
**Other Resources Needed to Protect:** -1 engine crew, sprinklers.  
**Notes:** -68gmp pump out of 25x15ft pond 180ft W of the house through trees.  
-Faucet on E side of house.

**Where is Safety Zone:** -Safety zone: possible safety zone SW of the house in the driveway.

**Primary Structures:** **Outbuildings:**

**Defensible Space:** 30-50 Feet

**Siding Material:** Vinyl

**Gas to Structure:** Aboveground

**Best Access From:** Sweeney Creek

**Collected By:** E-56

Photo 1

**Collected Date/Time:** 07/30/2017 11:29:21

Photo 2



Photo 3



Photo 4



## Structure Triage Information



**Structure Number:**  
**Structure Name:** 5310 Montgomery Lane  
**SubDivision:** Sweeny  
**GPS Location, Lat.** 46 37.53654  
**GPS Location, Long.** 114 5.58792  
**Safety Zone Present:** Yes  
**Type of Structure:** Residential  
**Surrounding Fuels:** Grass, Timber  
**Structure Triage Category:** Defensible, Stand Alone  
**Roof Material:** Composite  
**Heat Traps:** Wood Deck, Rain Gutters  
**Electrical Power:** Underground  
**Hazards:** Fuels  
**Access to Site:** T3/4 Engine  
**Comm with ICP:** Radio, Cell Service  
**Water Source:** Faucet / Hose  
**Mitigation Time:** None Needed  
**Notes:** -Faucet on N side of house.

**Where is Safety Zone:** -Safety zone

**Primary Structures:**

**Outbuildings:**

**Defensible Space:** 30-50 Feet

**Siding Material:** Vinyl

**Gas to Structure:** Underground

**Best Access From:** Florence Carlton Loop -> One Horse Creek Road -> Montgomery Lane

**Collected By:** E-56

**Collected Date/Time:** 07/30/2017 11:29:48

Photo 1

Photo 2



Photo 3

Photo 4

### Structure Triage Information



**Structure Number:**  
**Structure Name:** 5315 Florence Carlton Loop  
**SubDivision:** Sweeny  
**GPS Location, Lat.** 46 37.58922  
**GPS Location, Long.** 114 5.4522  
**Safety Zone Present:** Yes  
**Type of Structure:** Residential  
**Surrounding Fuels:** Grass, Shrub  
**Structure Triage Category:** Defensible, Stand Alone  
**Roof Material:** Composite  
**Heat Traps:**  
**Electrical Power:** Underground  
**Hazards:** Fuels, Septic Tank  
**Access to Site:** T1 Engine  
**Comm with ICP:** Radio, Cell Service  
**Water Source:** Faucet / Hose  
**Mitigation Time:** Less Than An Hour  
**Notes:** -Faucets on the N and S sides of the house.

**Where is Safety Zone:** -Safety zone large field north of the house cut short but his dead fuels

**Primary Structures:** **Outbuildings:**

**Defensible Space:** 30-50 Feet

**Siding Material:** Vinyl

**Gas to Structure:** Underground

**Best Access From:** Florence Carlton Loop

**Collected By:** E-56

Photo 1

**Collected Date/Time:** 07/30/2017 11:28:26

Photo 2



Photo 3

Photo 4



## Structure Triage Information



**Structure Number:**  
**Structure Name:** 5318 Sweeney CK Loop  
**SubDivision:** Sweeny  
**GPS Location, Lat.** 46 36.69624  
**GPS Location, Long.** 114 6.48456  
**Safety Zone Present:** No  
**Type of Structure:** Residential  
**Surrounding Fuels:** Grass, Timber  
**Structure Triage Category:** Defensible, Prep and Hold  
**Roof Material:** Metal  
**Heat Traps:** Wood Deck, Rain Gutters  
**Electrical Power:** Overhead  
**Hazards:** Septic Tank  
**Access to Site:** T1 Engine  
**Comm with ICP:** Radio, Cell Service  
**Water Source:** Faucet / Hose  
**Mitigation Time:** None Needed  
**Collected By:** Prescott 951

**Where is Safety Zone:** Sweeney CK Loop to Hwy 93 to designated safety zone.

**Primary Structures:**

**Outbuildings:**

**Defensible Space:** 30-50 Feet

**Siding Material:** Wood

**Gas to Structure:** None

**Best Access From:** Hwy 93 to Sweeney CK Loop

**Collected Date/Time:** 07/30/2017 11:29:01

Photo 1

Photo 2



Photo 3



Photo 4



## Structure Triage Information



**Structure Number:**  
**Structure Name:** 532 Sweeney Creek Road  
**SubDivision:** Sweeny  
**GPS Location, Lat.** 46 36.62082  
**GPS Location, Long.** 114 6.37074  
**Safety Zone Present:** Yes  
**Type of Structure:** Residential  
**Surrounding Fuels:** Grass, Shrub  
**Structure Triage Category:** Defensible, Stand Alone  
**Roof Material:** Wood  
**Heat Traps:** Wood Deck  
**Electrical Power:** Underground  
**Hazards:** Fuels  
**Access to Site:** T1 Engine  
**Comm with ICP:** Radio, Cell Service  
**Water Source:** Faucet / Hose  
**Mitigation Time:** None Needed  
**Other Resources Needed to Protect:** -1 engine, sprinklers.  
**Notes:** -Faucet on E Side of house.

**Where is Safety Zone:** -Safety zone

**Primary Structures:**

**Outbuildings:**

**Defensible Space:** 30-50 Feet

**Siding Material:** Wood

**Gas to Structure:** Aboveground

**Best Access From:** Sweeney Creek Road

**Collected By:** E-56

Photo 1

**Collected Date/Time:** 07/30/2017 11:28:35

Photo 2



Photo 3



Photo 4



## Structure Triage Information



**Structure Number:**  
**Structure Name:** 5335 Florence Carlton Loop  
**SubDivision:** Sweeny  
**GPS Location, Lat.** 46 37.66008  
**GPS Location, Long.** 114 5.23758

**Safety Zone Present:** Yes  
**Type of Structure:** Residential  
**Surrounding Fuels:** Grass, Timber  
**Structure Triage Category:** Defensible, Stand Alone  
**Roof Material:** Composite  
**Heat Traps:** Wood Deck  
**Electrical Power:** Overhead  
**Hazards:** Fuels, Septic Tank  
**Access to Site:** T1 Engine  
**Comm with ICP:** Radio  
**Water Source:** Faucet / Hose  
**Mitigation Time:** None Needed  
**Other Resources Needed to Protect:** None  
**Notes:** Water Fossett with hose connection on east and west side of house

**Where is Safety Zone:** -Safety zone just south of the house large field, Road area east of the house  
**Primary Structures:**  
**Outbuildings:**  
**Defensible Space:** 50-100 Feet  
**Siding Material:** Wood  
**Gas to Structure:** Underground  
**Best Access From:** Florence Carlton Loop

**Collected By:** E-56

**Collected Date/Time:** 07/30/2017 11:29:08

Photo 1

Photo 2



Photo 3

Photo 4





## Structure Triage Information



**Structure Number:**  
**Structure Name:** 5336 Montgomery Lane  
**SubDivision:** Sweeny  
**GPS Location, Lat.** 46 37.66008  
**GPS Location, Long.** 114 5.5923  
**Safety Zone Present:** Yes  
**Type of Structure:** Residential  
**Surrounding Fuels:** Grass, Timber  
**Structure Triage Category:** Defensible, Stand Alone  
**Roof Material:** Composite  
**Heat Traps:** Wood Deck, Rain Gutters  
**Electrical Power:** Underground  
**Hazards:** Fuels  
**Access to Site:** T3/4 Engine  
**Comm with ICP:** Radio, Cell Service  
**Water Source:** Faucet / Hose  
**Mitigation Time:** None Needed  
**Other Resources Needed to Protect:** -1 engine crew, sprinklers.

**Where is Safety Zone:** -Safety zone directly S of house.

**Primary Structures:**

**Outbuildings:**

**Defensible Space:** 30-50 Feet

**Siding Material:** Wood

**Gas to Structure:** Underground

**Best Access From:** Florence Carlton Loop -> One Horse Creek Road -> Montgomery Lane

**Notes:**  
-Faucet on the E side of house.  
-Gas shut-off on N side of house.  
-Septic directly E of house by hot tub.

**Collected By:** E-56

Photo 1

**Collected Date/Time:** 07/30/2017 11:28:13

Photo 2



Photo 3



Photo 4

## Structure Triage Information



**Structure Number:**  
**Structure Name:** 5353 Florence Carlton Loop  
**SubDivision:** Sweeny  
**GPS Location, Lat.** 46 37.80612  
**GPS Location, Long.** 114 5.16708  
**Safety Zone Present:** Yes  
**Type of Structure:** Residential  
**Surrounding Fuels:** Grass, Shrub  
**Structure Triage Category:** Defensible, Stand Alone  
**Roof Material:** Composite  
**Heat Traps:** Rain Gutters  
**Electrical Power:** Overhead  
**Hazards:** Septic Tank  
**Access to Site:** T1 Engine  
**Comm with ICP:** Radio, Cell Service  
**Water Source:** Faucet / Hose  
**Mitigation Time:** None Needed  
**Other Resources Needed to Protect:** None

**Where is Safety Zone:** -Safety zone road area east of house

**Primary Structures:**

**Outbuildings:**

**Defensible Space:** 30-50 Feet

**Siding Material:** Vinyl

**Gas to Structure:** Underground

**Best Access From:** Florence Carlton Loop

**Notes:** Water faucet on all sides of the house with hose attached

**Collected By:** E-56

Photo 1

**Collected Date/Time:** 07/30/2017 11:28:49

Photo 2



Photo 3



Photo 4



## Structure Triage Information



**Structure Number:**  
**Structure Name:** 5365 Florence Carlton Loop  
**SubDivision:** Sweeny  
**GPS Location, Lat.** 46 37.85328  
**GPS Location, Long.** 114 5.17458

**Safety Zone Present:** Yes  
**Type of Structure:** Residential  
**Surrounding Fuels:** Grass  
**Structure Triage Category:** Defensible, Stand Alone  
**Roof Material:** Composite  
**Heat Traps:** Wood Deck  
**Electrical Power:** Overhead  
**Hazards:** Fuels  
**Access to Site:** T1 Engine  
**Comm with ICP:** Radio, Cell Service  
**Water Source:** Faucet / Hose  
**Mitigation Time:** None Needed

**Notes:**  
-Gas shut-off on W side of house.  
-Faucet on SW side of house.  
-Faucet 20ft S of house.

**Where is Safety Zone:** -Safety zone located on the road 150ft E of house.  
**Primary Structures:** -Safety zone located 150ft W of house in large field.

**Outbuildings:**

**Defensible Space:** 50-100 Feet

**Siding Material:** Wood

**Gas to Structure:** Underground

**Best Access From:** Florence Carlton Loop

**Collected By:** E-56

**Collected Date/Time:** 07/30/2017 11:28:59

Photo 1

Photo 2



Photo 3

Photo 4



## Structure Triage Information



**Structure Number:**  
**Structure Name:** 5373 Florence Carlton loop  
**SubDivision:** Sweeny  
**GPS Location, Lat.** 46 37.83456  
**GPS Location, Long.** 114 5.16606  
**Safety Zone Present:** Yes **Where is Safety Zone:** -Safety zone large green yard, Road area east of house  
**Type of Structure:** Residential **Primary Structures:** **Outbuildings:**  
**Surrounding Fuels:** Grass **Defensible Space:** 50-100 Feet  
**Structure Triage Category:** Defensible, Stand Alone  
**Roof Material:** Composite **Siding Material:** Vinyl  
**Heat Traps:** Wood Deck,Rain Gutters  
**Electrical Power:** Overhead **Gas to Structure:** Underground  
**Hazards:** Septic Tank  
**Access to Site:** T1 Engine **Best Access From:** Florence Carlton Loop  
**Comm with ICP:** Radio  
**Water Source:** Faucet / Hose  
**Mitigation Time:** None Needed  
**Other Resources Needed to Protect:** None  
**Notes:** Water Faucet hook up on all sides of the house with hoses attached

**Collected By:** E-56

Photo 1



Photo 3



**Collected Date/Time:** 07/30/2017 11:28:50

Photo 2



Photo 4

## Structure Triage Information



**Structure Number:**  
**Structure Name:** 547 Sweeney Creek Loop  
**SubDivision:** Sweeny  
**GPS Location, Lat.** 46 36.50226  
**GPS Location, Long.** 114 6.36072

-Safety zone

<b>Safety Zone Present:</b>	Yes	<b>Where is Safety Zone:</b>	Large fields surrounding house
<b>Type of Structure:</b>	Residential	<b>Primary Structures:</b>	
<b>Surrounding Fuels:</b>	Grass,Shrub,Timber	<b>Defensible Space:</b>	None
<b>Structure Triage Category:</b>	Non-Defensible, Prep and Leave		
<b>Roof Material:</b>	Composite	<b>Siding Material:</b>	Wood
<b>Heat Traps:</b>	Wood Deck,Rain Gutters	<b>Gas to Structure:</b>	Underground
<b>Electrical Power:</b>	Overhead,Underground		
<b>Hazards:</b>	Terrain,Fuels,Bridge Load Limits,Septic Tank		
<b>Access to Site:</b>	T6 Engine	<b>Best Access From:</b>	Sweeney Creek Road
<b>Comm with ICP:</b>	Radio,Cell Service		
<b>Water Source:</b>	Faucet / Hose,Creek		
<b>Mitigation Time:</b>	1-2 Hours		
<b>Other Resources Needed to Protect:</b>	When engine crew possibly 2 mitigating fuels around the structure and setting up sprinklers		
<b>Notes:</b>	Good creek access for drafting -Creek located down a 30 foot in bank off of the north side of house water faucet on South and northside Home is in rough shape old and roof sagging with moss growing on it		

**Collected By:** E-56

**Collected Date/Time:** 07/30/2017 11:28:03

Photo 1

Photo 2



Photo 3

Photo 4



## Structure Triage Information



**Structure Number:**  
**Structure Name:** 552 Sweeney CK Loop  
**SubDivision:** Sweeny  
**GPS Location, Lat.** 46 36.61938  
**GPS Location, Long.** 114 6.47064  
**Safety Zone Present:** No  
**Type of Structure:** Residential  
**Surrounding Fuels:** Grass

**Where is Safety Zone:** Sweeney CK Loop to Hwy 93 to designated safety zone.

**Primary Structures:** **Outbuildings:**

**Defensible Space:** 50-100 Feet

**Structure Triage Category:** Defensible, Prep and Hold  
**Roof Material:** Composite  
**Heat Traps:** Rain Gutters  
**Electrical Power:** Overhead  
**Hazards:** Septic Tank  
**Access to Site:** T1 Engine  
**Comm with ICP:** Radio, Cell Service  
**Water Source:** Faucet / Hose  
**Mitigation Time:** Less Than An Hour  
**Notes:** Most vehicles on site are not operational.

**Siding Material:** Metal

**Gas to Structure:** None

**Best Access From:** Hwy 93 to Sweeney CK Loop

**Collected By:** Prescott 951  
Photo 1

**Collected Date/Time:** 07/30/2017 11:28:15  
Photo 2



Photo 3



Photo 4



## Structure Triage Information



Structure Number:  
 Structure Name: 566 Sweeney CK Loop  
 SubDivision: Sweeny  
 GPS Location, Lat. 46 36.61668  
 GPS Location, Long. 114 6.59334

Safety Zone Present: No  
 Type of Structure: Residential  
 Surrounding Fuels: Grass, Timber  
 Structure Triage Category: Defensible, Prep and Hold  
 Roof Material: Metal  
 Heat Traps: Open Eaves, Wood Deck  
 Electrical Power: Overhead  
 Hazards: Septic Tank  
 Access to Site: T1 Engine  
 Comm with ICP: Radio, Cell Service  
 Water Source: Faucet / Hose  
 Mitigation Time: Less Than An Hour  
 Collected By: Prescott 951

Where is Safety Zone: Sweeney CK TRL to Sweeney CK Loop to Hwy 93 to designated safety zone.

Primary Structures: Defensible Space: 50-100 Feet  
 Outbuildings:

Siding Material: Wood

Gas to Structure: None

Best Access From: Hwy 93 to Sweeney CK Loop to Sweeney CK TRL

Collected Date/Time: 07/30/2017 11:28:17

Photo 1

Photo 2



Photo 3

Photo 4



## Structure Triage Information



**Structure Number:**  
**Structure Name:** 592 Outback Road  
**SubDivision:** Sweeny  
**GPS Location, Lat.** 46 36.49614  
**GPS Location, Long.** 114 6.62082  
**Safety Zone Present:** Yes  
**Type of Structure:** Residential  
**Surrounding Fuels:** Grass,Shrub,Timber  
**Structure Triage Category:** Defensible, Prep and Hold  
**Roof Material:** Metal  
**Heat Traps:** Wood Deck  
**Electrical Power:** Overhead  
**Hazards:** Fuels  
**Access to Site:** T1 Engine  
**Comm with ICP:** Radio,Cell Service  
**Water Source:** Faucet / Hose,Creek  
**Mitigation Time:** Less Than An Hour  
**Other Resources Needed to Protect:** -1 engine crew, sprinklers.  
**Notes:** -Propane shut-off on NW side of house.

**Where is Safety Zone:** -Safety zone: large field across the street to the E.

**Primary Structures:** **Outbuildings:**

**Defensible Space:** None

**Siding Material:** Wood

**Gas to Structure:** Aboveground

**Best Access From:** Sweeney Creek Loop -> Outback Road

**Collected By:** E-56

Photo 1

**Collected Date/Time:** 07/30/2017 11:29:48

Photo 2



Photo 3



Photo 4



## Structure Triage Information



Structure Number:  
Structure Name: 594 Outback Road  
SubDivision: Sweeny  
GPS Location, Lat. 46 36.49722

GPS Location, Long. 114 6.6762

Safety Zone Present: Yes

Type of Structure: Residential

Surrounding Fuels: Grass

Structure Triage

Category: Defensible, Stand Alone

Roof Material: Composite

Heat Traps: Wood Deck

Electrical Power: Overhead

Hazards: Fuels, Septic Tank

Access to Site: T1 Engine

Comm with ICP: Radio, Cell Service

Water Source: Faucet / Hose, Creek

Mitigation Time: None Needed

Notes: Water Faucet located on east and west side of house with hose attached

Where is Safety Zone: -Safety zone: South east of the structure

Primary Structures: Outbuildings:

Defensible Space: 30-50 Feet

Siding Material: Wood

Gas to Structure: Underground

Best Access From: Sweeney Creek Loop that I'll back Road

Collected By: E-56

Photo 1

Collected Date/Time: 07/30/2017 11:29:11

Photo 2



Photo 3



Photo 4



## Structure Triage Information



**Structure Number:**  
**Structure Name:** 596 Outback Road  
**SubDivision:** Sweeny  
**GPS Location, Lat.** 46 36.51402  
**GPS Location, Long.** 114 6.6792  
**Safety Zone Present:** Yes  
**Type of Structure:** Residential  
**Surrounding Fuels:** Grass,Shrub,Timber  
**Structure Triage Category:** Defensible, Prep and Hold  
**Roof Material:** Composite  
**Heat Traps:** Wood Deck  
**Electrical Power:** Overhead  
**Hazards:** Terrain,Fuels,Septic Tank  
**Access to Site:** T1 Engine  
**Comm with ICP:** Radio,Cell Service  
**Water Source:** Faucet / Hose,Creek  
**Mitigation Time:** Less Than An Hour  
**Other Resources Needed to Protect:** One engine crew removing fuel's and setting up sprinklers  
**Notes:** Small pond located 15 feet north of the house. Water faucet with hose on south side of house

**Where is Safety Zone:** -Safety zone: across the street to the south  
**Primary Structures:**  
**Defensible Space:** None  
**Outbuildings:**  
**Siding Material:** Vinyl  
**Gas to Structure:** Underground  
**Best Access From:** Sweeney Creek Loop to outback Road

**Collected By:** E-56

Photo 1

**Collected Date/Time:** 07/30/2017 11:29:49

Photo 2



Photo 3



Photo 4



## Structure Triage Information



Structure Number:  
Structure Name: 604 Larry  
SubDivision: Sweeny  
GPS Location, Lat. 46 36.47886  
GPS Location, Long. 114 6.68682

Back to Sweeney creek onto the highway 93, large safety zone located on

Safety Zone Present: No  
Type of Structure: Residential  
Surrounding Fuels: Grass, Timber  
Structure Triage Category: Non-Defensible, Prep and Leave  
Roof Material: Composite  
Heat Traps:  
Electrical Power: Overhead  
Hazards:  
Access to Site: T1 Engine  
Comm with ICP: Radio, Cell Service  
Water Source: Faucet / Hose, Creek  
Mitigation Time: 2-3 Hours  
Other Resources Needed to Protect: Additional type 6 or 3 engine  
Notes: Electric fence In front of creek.

Where is Safety Zone: Sweeney creek loop.

Primary Structures:

Outbuildings:

Defensible Space: None

Siding Material: Wood

Gas to Structure: Aboveground

Best Access From: Outback road

Collected By: AZ-TNF E65  
Photo 1

Collected Date/Time: 07/30/2017 11:29:29  
Photo 2



Photo 1



Photo 2



Photo 3



Photo 4

## Structure Triage Information



Structure Number:  
Structure Name: 619 Outback Road  
SubDivision: Sweeny  
GPS Location, Lat: 46 36.49038  
GPS Location, Long: 114 6.63684

-Safety zone: small field across the street to the S, and a large field 75ft to the E.

Safety Zone Present: Yes  
Type of Structure: Residential  
Surrounding Fuels: Grass, Shrub  
Structure Triage Category: Defensible, Prep and Hold  
Roof Material: Metal  
Heat Traps: Wood Deck  
Electrical Power: Overhead  
Hazards: Fuels  
Access to Site: T1 Engine  
Comm with ICP: Radio, Cell Service  
Water Source: Faucet / Hose  
Mitigation Time: Less Than An Hour  
Other Resources Needed to Protect: -1 engine crew, sprinklers.  
Notes: -Faucet on S side of house.

Where is Safety Zone:  
Primary Structures:

Outbuildings:

Defensible Space: None

Siding Material: Wood

Gas to Structure: Aboveground

Best Access From: -Sweeney Creek Loop -> Outback a Road

Collected By: E-56

Collected Date/Time: 07/30/2017 11:28:37

Photo 1

Photo 2



Photo 3

Photo 4



## Structure Triage Information



Structure Number: 620  
Structure Name: Sweeny  
SubDivision: Sweeny  
GPS Location, Lat. 46 36.48582  
GPS Location, Long. 114 6.75288

Safety Zone Present: No  
Type of Structure: Residential  
Surrounding Fuels: Grass, Timber  
Structure Triage Category: Non-Defensible, Prep and Leave  
Roof Material: Composite  
Heat Traps: Wood Deck, Rain Gutters  
Electrical Power: Underground  
Hazards: Septic Tank  
Access to Site: T1 Engine  
Comm with ICP: Radio, Cell Service  
Water Source: Faucet / Hose  
Mitigation Time: 1-2 Hours  
Collected By: AZ-TNF E65

Where is Safety Zone: To Sweeny rd onto hwy 93 then onto Sweeny loop where there is large field.

Primary Structures:

Outbuildings:

Defensible Space: 30-50 Feet

Siding Material: Wood

Gas to Structure: Underground

Best Access From: Outback RD

Collected Date/Time: 07/30/2017 11:29:46

Photo 1

Photo 2



Photo 3

Photo 4



## Structure Triage Information



**Structure Number:**

**Structure Name:** 621 Outback Road

**SubDivision:** Sweeny

**GPS Location, Lat.** 46 36.53346

**GPS Location, Long.** 114 6.79236

**Safety Zone Present:** Yes

**Type of Structure:** Residential

**Surrounding Fuels:** Grass, Timber

**Structure Triage**

**Category:** Defensible, Stand Alone

**Roof Material:** Metal

**Heat Traps:** Rain Gutters

**Electrical Power:** Underground

**Hazards:** Septic Tank, HazMat

**Access to Site:** T1 Engine

**Comm with ICP:** Radio, Cell Service

**Water Source:** Faucet / Hose, Creek

**Mitigation Time:** None Needed

**Other Resources**

**Needed to Protect:**

**Notes:** Helicopter equipment around property. Outbuildings are metal conex containers. Creek on north side of property.

**Where is Safety Zone:** Fields surrounds home.

**Primary Structures:**

**Outbuildings:**

**Defensible Space:** >100 Feet

**Siding Material:** Metal

**Gas to Structure:** Aboveground

**Best Access From:** Outback road off Sweeney creek circle

**Collected By:** TNF-E65

Photo 1

**Collected Date/Time:** 07/30/2017 11:29:32

Photo 2



Photo 3



Photo 4

## Structure Triage Information



**Structure Number:**

**Structure Name:** 622 Outback Road

**SubDivision:** Sweeny

**GPS Location, Lat.** 46 36.549

**GPS Location, Long.** 114 6.83238

**Safety Zone Present:** Yes

**Where is Safety Zone:** Fields surrounding property.

**Type of Structure:** Residential

**Primary Structures:**

**Outbuildings:**

**Surrounding Fuels:** Grass, Timber

**Defensible Space:** 30-50 Feet

**Structure Triage**

**Category:** Defensible, Prep and Hold

**Roof Material:** Metal

**Siding Material:** Wood

**Heat Traps:** Wood Deck, Rain Gutters

**Electrical Power:** Overhead, Underground

**Gas to Structure:** Aboveground

**Hazards:** Septic Tank, HazMat

**Access to Site:** T1 Engine

**Best Access From:** Outback road off Sweeney creek road

**Comm with ICP:** Radio, Cell Service

**Water Source:** Faucet / Hose, Creek

**Mitigation Time:** 1-2 Hours

**Other Resources**

**Needed to Protect:**

**Notes:** Creek runs behind house. Thick riparian area behind house.

**Collected By:** TNF-E65

**Collected Date/Time:** 07/30/2017 11:29:25

Photo 1

Photo 2



Photo 3

Photo 4

## Structure Triage Information



Structure Number:  
Structure Name: 624 Outback Road  
SubDivision: Sweeny

GPS Location, Lat. 46 36.47124  
GPS Location, Long. 114 6.8439

Safety Zone Present: Yes

Type of Structure: Residential

Surrounding Fuels: Grass, Timber

Structure Triage

Category: Defensible, Prep and Hold

Roof Material: Composite

Heat Traps: Wood Deck, Rain Gutters, Other Receptor

Electrical Power: Overhead

Hazards: Septic Tank, HazMat

Access to Site: T1 Engine

Comm with ICP: Radio, Cell Service

Water Source: Faucet / Hose

Mitigation Time: 2-3 Hours

Other Resources: Sprinklers

Needed to Protect:

Notes: Small creek south of property.

Where is Safety Zone: Safety zone in fields at neighboring property 640 Outback.

Primary Structures:

Outbuildings:

Defensible Space: >100 Feet

Siding Material: Wood

Gas to Structure: Aboveground

Best Access From: Outback road off Sweeney creek circle.

Collected By: TNF-E65

Photo 1

Collected Date/Time: 07/30/2017 11:28:27

Photo 2



Photo 3



Photo 4





## Structure Triage Information



**Structure Number:**  
**Structure Name:** 630 Outback Rd  
**SubDivision:** Sweeny  
**GPS Location, Lat.** 46 36.49566  
**GPS Location, Long.** 114 6.93624  
**Safety Zone Present:** No  
**Type of Structure:** Residential  
**Surrounding Fuels:** Grass, Timber  
**Structure Triage Category:** Defensible, Prep and Hold  
**Roof Material:** Metal  
**Heat Traps:** Wood Deck  
**Electrical Power:** Overhead, Underground  
**Hazards:** Animals, Septic Tank, HazMat  
**Access to Site:** T1 Engine  
**Comm with ICP:** Radio, Cell Service  
**Water Source:** Faucet / Hose, Large Pond, Creek  
**Mitigation Time:** 2-3 Hours  
**Other Resources Needed to Protect:** Sprinklers  
**Notes:** Creek located 200 yards to the north of the house. Neighbor to the south has large pond.

**Where is Safety Zone:** Escape route back out to Outback Rd to Sweeney Creek Cr

**Primary Structures:**

**Outbuildings:**

**Defensible Space:** 30-50 Feet

**Siding Material:** Metal

**Gas to Structure:** Aboveground

**Best Access From:** Outback Rd from Sweeney Creek Rd

**Collected By:** TNF-E65

Photo 1

**Collected Date/Time:** 07/30/2017 11:27:54

Photo 2



Photo 3



Photo 4



## Structure Triage Information



**Structure Number:**  
**Structure Name:** 633 Outback Rd  
**SubDivision:** Sweeny  
**GPS Location, Lat.** 46 36.54732  
**GPS Location, Long.** 114 6.99048  
**Safety Zone Present:** No  
**Type of Structure:** Residential  
**Surrounding Fuels:** Shrub, Timber, Slash  
**Structure Triage Category:** Non-Defensible, Prep and Leave  
**Roof Material:** Composite  
**Heat Traps:** Rain Gutters  
**Electrical Power:** Underground  
**Hazards:** Fuels, Septic Tank, HazMat  
**Access to Site:** T3/4 Engine  
**Comm with ICP:** Radio, Cell Service  
**Water Source:** Faucet / Hose, Creek  
**Mitigation Time:** 3-4 Hours  
**Other Resources Needed to Protect:** Sprinklers  
**Notes:** Property backs timber forest.

**Where is Safety Zone:** Escape route back out outback Rd to Sweeney Creek Cr

**Primary Structures:**

**Outbuildings:**

**Defensible Space:** 30-50 Feet

**Siding Material:** Wood

**Gas to Structure:** Underground

**Best Access From:** Outback Rd from the Sweeney Creek Cr

**Collected By:** TNF-E65

Photo 1

**Collected Date/Time:** 07/30/2017 11:28:56

Photo 2



Photo 3



Photo 4



## Structure Triage Information



Structure Number:  
Structure Name: 638 N Creek Trail  
SubDivision: Sweeny

GPS Location, Lat. 46 37.00524

GPS Location, Long. 114 5.60142

Safety Zone Present: Yes

Type of Structure: Residential

Surrounding Fuels: Grass, Shrub

Structure Triage

Category: Defensible, Stand Alone

Roof Material: Composite

Heat Traps: Rain Gutters

Electrical Power: Underground

Hazards:

Access to Site: T1 Engine

Comm with ICP: Radio, Cell Service

Water Source: Faucet / Hose

Mitigation Time: Less Than An Hour

Other Resources: May need no mow field next to house

Needed to Protect:

Collected By: Lolo 632

Photo 1

Where is Safety Zone: Field adjacent to house to the west

Primary Structures:

Outbuildings:

Defensible Space: 30-50 Feet

Siding Material: Wood

Gas to Structure: Underground

Best Access From: 93 to Holloway to Trenk way

Collected Date/Time: 07/30/2017 11:29:26

Photo 2



Photo 3

Photo 4

## Structure Triage Information



**Structure Number:**  
**Structure Name:** 650 Woodtick Hollow  
**SubDivision:** Sweeny  
**GPS Location, Lat.** 46 36.62598  
**GPS Location, Long.** 114 6.92388  
**Safety Zone Present:** Yes  
**Type of Structure:** Residential  
**Surrounding Fuels:** Grass, Shrub  
**Structure Triage Category:** Defensible, Prep and Hold  
**Roof Material:** Composite  
**Heat Traps:** Wood Deck, Rain Gutters  
**Electrical Power:** Overhead  
**Hazards:** Fuels  
**Access to Site:** T3/4 Engine  
**Comm with ICP:** Radio, Cell Service  
**Water Source:** Faucet / Hose, Large Pond  
**Mitigation Time:** Less Than An Hour  
**Other Resources Needed to Protect:** -1 engine crew, sprinklers.  
**Notes:** -Large pond 75ft S of the house.  
-Faucet on the N side of the house.

**Where is Safety Zone:** -Safety zone: located to the W of the house.

**Primary Structures:** **Outbuildings:**

**Defensible Space:** 30-50 Feet

**Siding Material:** Vinyl

**Gas to Structure:** Underground

**Best Access From:** Sweeney Creek -> Woodtick Hollow

**Collected By:** E-56

Photo 1

**Collected Date/Time:** 07/30/2017 11:29:44

Photo 2



Photo 3



Photo 4

## Structure Triage Information



**Structure Number:**  
**Structure Name:** 720 Sweeney Creek Road  
**SubDivision:** Sweeny  
**GPS Location, Lat.** 46 36.83928  
**GPS Location, Long.** 114 7.14738  
**Safety Zone Present:** Yes **Where is Safety Zone:** Uphill to smith fork road, big field  
**Type of Structure:** Residential **Primary Structures:** **Outbuildings:**  
**Surrounding Fuels:** Grass, Timber **Defensible Space:** 30-50 Feet  
**Structure Triage Category:** Non-Defensible, Prep and Leave  
**Roof Material:** Wood **Siding Material:** Wood  
**Heat Traps:** Wood Deck  
**Electrical Power:** Underground **Gas to Structure:** Aboveground  
**Hazards:** Fuels, Animals  
**Access to Site:** T3/4 Engine **Best Access From:** Sweeney Creek Road  
**Comm with ICP:** Radio, Cell Service  
**Water Source:** Faucet / Hose  
**Mitigation Time:** 1-2 Hours  
**Other Resources Needed to Protect:** Engine mod. Clear brush around tanks and outside structures. Remove pine needles from all roofs  
**Notes:** Hay barn across the street

**Collected By:** Engine 951  
Photo 1

**Collected Date/Time:** 07/30/2017 11:29:18  
Photo 2



Photo 3



Photo 4



## Structure Triage Information



**Structure Number:**  
**Structure Name:** 758 Upper Sweeney Creek Loop  
**SubDivision:** Sweeny  
**GPS Location, Lat.** 46 36.92298  
**GPS Location, Long.** 114 7.4007  
**Safety Zone Present:** Yes **Where is Safety Zone:** Field below hill  
**Type of Structure:** Residential **Primary Structures:** **Outbuildings:**  
**Surrounding Fuels:** Grass, Timber **Defensible Space:** 30-50 Feet  
**Structure Triage Category:** Defensible, Prep and Hold  
**Roof Material:** Metal **Siding Material:** Wood  
**Heat Traps:**  
**Electrical Power:** **Gas to Structure:**  
**Hazards:**  
**Access to Site:** T3/4 Engine **Best Access From:**  
**Comm with ICP:**  
**Water Source:**  
**Mitigation Time:** More Than 5 Hours  
**Other Resources Needed to Protect:** Lots of grass, needs weed whacking. Locked gate, could not assess main house  
**Notes:** LOCKED GATE, COULD NOT ASSESS

**Collected By:** Engine 951

Photo 1

**Collected Date/Time:** 07/30/2017 11:28:41

Photo 2



Photo 3



Photo 4

## Structure Triage Information



**Structure Number:**  
**Structure Name:** 790 Upper Sweeney Creek Loop  
**SubDivision:** Sweeny  
**GPS Location, Lat.** 46 36.81282  
**GPS Location, Long.** 114 7.46472  
**Safety Zone Present:** Yes **Where is Safety Zone:** Field down hill from house  
**Type of Structure:** Residential **Primary Structures:** **Outbuildings:**  
**Surrounding Fuels:** Grass, Timber **Defensible Space:** 30-50 Feet  
**Structure Triage Category:** Defensible, Prep and Hold  
**Roof Material:** Metal **Siding Material:** Wood  
**Heat Traps:** Wood Deck, Rain Gutters  
**Electrical Power:** Overhead, Underground **Gas to Structure:** Underground  
**Hazards:** Fuels  
**Access to Site:** T3/4 Engine **Best Access From:** Upper Sweeney Creek Loop  
**Comm with ICP:** Radio, Cell Service  
**Water Source:** Faucet / Hose  
**Mitigation Time:** 4-5 Hours  
**Other Resources Needed to Protect:** Some weedwacking and line around out buildings  
**Collected By:** Engine 951 **Collected Date/Time:** 07/30/2017 11:28:11

Photo 1

Photo 2



Photo 3

Photo 4



## Structure Triage Information



**Structure Number:**  
**Structure Name:** 814 Upper Sweeney Creek Loop  
**SubDivision:** Sweeny  
**GPS Location, Lat.** 46 36.74814  
**GPS Location, Long.** 114 7.50396  
**Safety Zone Present:** Yes **Where is Safety Zone:** Field downhill on smith fork road  
**Type of Structure:** Residential **Primary Structures:** **Outbuildings:**  
**Surrounding Fuels:** Grass, Timber **Defensible Space:** 30-50 Feet  
**Structure Triage Category:** Defensible, Prep and Hold  
**Roof Material:** Metal **Siding Material:** Wood  
**Heat Traps:** Wood Deck **Gas to Structure:** None  
**Electrical Power:** Overhead  
**Hazards:** Fuels  
**Access to Site:** T3/4 Engine **Best Access From:** Upper Sweeney Creek Loop  
**Comm with ICP:** Radio, Cell Service  
**Water Source:** Faucet / Hose  
**Mitigation Time:** 2-3 Hours  
**Other Resources Needed to Protect:** Raking around property. Clearing brush, gras and wood around outbuildings  
**Collected By:** Engine 951 **Collected Date/Time:** 07/30/2017 11:28:28

Photo 1

Photo 2



Photo 3



Photo 4



## Structure Triage Information



**Structure Number:**  
**Structure Name:** 822 Upper Sweeney Creek Loop  
**SubDivision:** Sweeny  
**GPS Location, Lat.** 46 36.68748  
**GPS Location, Long.** 114 7.44258  
**Safety Zone Present:** Yes **Where is Safety Zone:** Safety zone is downhill on a field by smith fork road  
**Type of Structure:** Residential **Primary Structures:** **Outbuildings:**  
**Surrounding Fuels:** Grass, Timber **Defensible Space:** 30-50 Feet  
**Structure Triage Category:** Defensible, Prep and Hold  
**Roof Material:** Metal **Siding Material:** Wood  
**Heat Traps:** Wood Deck **Gas to Structure:** Aboveground  
**Electrical Power:** Overhead  
**Hazards:** Terrain, Fuels  
**Access to Site:** T3/4 Engine **Best Access From:** Upper Sweeney Creek Loop  
**Comm with ICP:** Radio, Cell Service  
**Water Source:** Faucet / Hose  
**Mitigation Time:** More Than 5 Hours  
**Other Resources Needed to Protect:** Engine module. Weedwacking and line around propane tank and raking around outbuildings. Garage needs to be picked up, closed up, and cleared around. Outbuilding below house needs line. Large deck  
**Collected By:** Engine 951 **Collected Date/Time:** 07/30/2017 11:28:00

Photo 1



Photo 3



Photo 2



Photo 4

## Structure Triage Information



**Structure Number:**  
**Structure Name:** 826 Upper Sweeney Creek Loop  
**SubDivision:** Sweeny  
**GPS Location, Lat.** 46 36.63492  
**GPS Location, Long.** 114 7.40526  
**Safety Zone Present:** Yes **Where is Safety Zone:** Downhill, field on smith fork road  
**Type of Structure:** Residential **Primary Structures:** **Outbuildings:**  
**Surrounding Fuels:** Grass, Timber **Defensible Space:** 30-50 Feet  
**Structure Triage Category:** Non-Defensible, Prep and Leave  
**Roof Material:** Metal **Siding Material:** Metal  
**Heat Traps:** Wood Deck  
**Electrical Power:** Overhead **Gas to Structure:** Aboveground  
**Hazards:** Terrain, Animals  
**Access to Site:** T3/4 Engine **Best Access From:** Upper Sweeney Creek Loop  
**Comm with ICP:** Radio, Cell Service  
**Water Source:** Faucet / Hose  
**Mitigation Time:** 2-3 Hours  
**Other Resources Needed to Protect:** Weedwacking around propane tank.  
**Notes:** Lots of firearm ammo inside home. Two faucets.

**Collected By:** Engine 951  
Photo 1

**Collected Date/Time:** 07/30/2017 11:29:25  
Photo 2



Photo 3



Photo 4



## Structure Triage Information



**Structure Number:**  
**Structure Name:** 838 Upper Sweeney Creek Loop  
**SubDivision:** Sweeny  
**GPS Location, Lat.** 46 36.6486  
**GPS Location, Long.** 114 7.29042  
**Safety Zone Present:** Yes **Where is Safety Zone:** Downhill, field off of smith fork road  
**Type of Structure:** Residential **Primary Structures:** **Outbuildings:**  
**Surrounding Fuels:** Timber **Defensible Space:** 30-50 Feet  
**Structure Triage Category:** Non-Defensible, Prep and Leave  
**Roof Material:** Metal **Siding Material:** Wood  
**Heat Traps:** Wood Deck, Other Receptor  
**Electrical Power:** Underground **Gas to Structure:** Aboveground  
**Hazards:** Fuels  
**Access to Site:** T3/4 Engine **Best Access From:** Upper Sweeney Creek Loop  
**Comm with ICP:** Radio, Cell Service  
**Water Source:** Faucet / Hose  
**Mitigation Time:** More Than 5 Hours  
**Other Resources Needed to Protect:** Handcrew needed, lots of prep. Rake and clear wood around house, heavies near house need to to be removed.  
**Collected By:** Engine 951 **Collected Date/Time:** 07/30/2017 11:29:05

Photo 1

Photo 2



Photo 3

Photo 4



## Structure Triage Information



**Structure Number:**  
**Structure Name:** 848 Upper Sweeney Creek Loop  
**SubDivision:** Sweeny  
**GPS Location, Lat.** 46 36.74862  
**GPS Location, Long.** 114 7.25454  
**Safety Zone Present:** Yes **Where is Safety Zone:** Field on Smith fork road  
**Type of Structure:** Residential **Primary Structures:** **Outbuildings:**  
**Surrounding Fuels:** Shrub, Timber **Defensible Space:** None  
**Structure Triage Category:** Non-Defensible, Prep and Leave  
**Roof Material:** Metal **Siding Material:** Masonry  
**Heat Traps:** Wood Deck, Rain Gutters  
**Electrical Power:** Overhead **Gas to Structure:** Aboveground  
**Hazards:** Fuels  
**Access to Site:** T6 Engine **Best Access From:** Upper Sweeney Creek Loop  
**Comm with ICP:** Radio, Cell Service  
**Water Source:** Faucet / Hose  
**Mitigation Time:** More Than 5 Hours  
**Other Resources Needed to Protect:** Handcrew. Lots of weedwacking and cutting around houses and out buildings, grass and shrubs. Propane tanks is surrounded by high weeds, but is empty  
**Notes:** One of the residents expressed that they will not leave during evacuations

**Collected By:** Engine 951  
Photo 1

**Collected Date/Time:** 07/30/2017 11:28:33  
Photo 2



Photo 3



Photo 4



## Structure Triage Information



**Structure Number:**  
**Structure Name:** 850 Woodtick Hollow  
**SubDivision:** Sweeny  
**GPS Location, Lat.** 46 36.55914  
**GPS Location, Long.** 114 7.66896  
**Safety Zone Present:** Yes **Where is Safety Zone:** -Safety zone: large field 100ft East of the house.  
**Type of Structure:** Residential **Primary Structures:** **Outbuildings:**  
**Surrounding Fuels:** Grass,Shrub,Timber **Defensible Space:** 50-100 Feet  
**Structure Triage Category:** Defensible, Prep and Hold  
**Roof Material:** Metal **Siding Material:** Wood  
**Heat Traps:** Wood Deck,Rain Gutters  
**Electrical Power:** Underground **Gas to Structure:** Aboveground  
**Hazards:** Terrain,Fuels,Septic Tank,HazMat  
**Access to Site:** T1 Engine **Best Access From:** Sweeney Creek Road -> Woodtick Hollow  
**Comm with ICP:** Radio,Cell Service  
**Water Source:** Faucet / Hose,Porta-Tank/Pumpkin,Large Pond,Creek  
**Mitigation Time:** 1-2 Hours  
**Other Resources Needed to Protect:** -1 engine crew assisting homeowner with setting up sprinklers around his property  
**Notes:** -20,000 gallon swimming pool 20ft N of the house.  
-16ft deep pond 150ft SW of the house.  
1000 gallon propane tank powering generator that runs the pump from the creek.  
Homeowner insists he will stave and assist fire crews in the event of a evacuation. Hom

**Collected By:**

E-56

**Collected Date/Time:** 07/30/2017 11:27:58

Photo 1

Photo 2



Photo 3



Photo 4



## Structure Triage Information



**Structure Number:**  
**Structure Name:** 860 Upper Sweeney Creek Loop  
**SubDivision:** Sweeny  
**GPS Location, Lat.** 46 36.80106  
**GPS Location, Long.** 114 7.28532  
**Safety Zone Present:** Yes **Where is Safety Zone:** Field by smith fork road  
**Type of Structure:** Residential **Primary Structures:** **Outbuildings:**  
**Surrounding Fuels:** Grass, Timber **Defensible Space:** 30-50 Feet  
**Structure Triage Category:** Non-Defensible, Prep and Leave  
**Roof Material:** Composite **Siding Material:** Wood  
**Heat Traps:** Wood Deck **Gas to Structure:** Aboveground  
**Electrical Power:** Overhead, Underground  
**Hazards:** Fuels  
**Access to Site:** T3/4 Engine **Best Access From:** Upper Sweeney Creek Loop  
**Comm with ICP:** Radio, Cell Service  
**Water Source:** Faucet / Hose  
**Mitigation Time:** 2-3 Hours  
**Other Resources Needed to Protect:** Engine module, clear brush and wood piles near structures. Clear around propane tank  
**Collected By:** Engine 951 **Collected Date/Time:** 07/30/2017 11:28:44

Photo 1

Photo 2



Photo 3

Photo 4





## Structure Triage Information



**Structure Number:**  
**Structure Name:** 872 Upper Sweeney Creek Loop  
**SubDivision:** Sweeny  
**GPS Location, Lat.** 46 36.8673  
**GPS Location, Long.** 114 7.2861  
**Safety Zone Present:** Yes **Where is Safety Zone:** Field by smith fork road  
**Type of Structure:** Residential **Primary Structures:** **Outbuildings:**  
**Surrounding Fuels:** Grass, Timber **Defensible Space:** 30-50 Feet  
**Structure Triage Category:** Non-Defensible, Prep and Leave  
**Roof Material:** Composite **Siding Material:** Wood  
**Heat Traps:** Wood Deck, Rain Gutters  
**Electrical Power:** Overhead, Underground **Gas to Structure:** Aboveground  
**Hazards:**  
**Access to Site:** T3/4 Engine **Best Access From:** Upper Sweeney Creek Loop  
**Comm with ICP:** Radio, Cell Service  
**Water Source:** Faucet / Hose  
**Mitigation Time:** 1-2 Hours  
**Other Resources Needed to Protect:** Engine module, scratch line and weedwack around garage and propane tank  
**Collected By:** Engine 951 **Collected Date/Time:** 07/30/2017 11:28:36

Photo 1



Photo 2



Photo 3



Photo 4





## Structure Triage Information



**Structure Number:**  
**Structure Name:** 873 Upper Sweeney Creek Loop  
**SubDivision:** Sweeny  
**GPS Location, Lat.** 46 36.8457  
**GPS Location, Long.** 114 7.31106  
**Safety Zone Present:** Yes **Where is Safety Zone:** Field at smith fork road  
**Type of Structure:** Residential **Primary Structures:** **Outbuildings:**  
**Surrounding Fuels:** Grass,Shrub,Timber **Defensible Space:** 30-50 Feet  
**Structure Triage Category:** Non-Defensible, Prep and Leave  
**Roof Material:** Composite **Siding Material:** Metal  
**Heat Traps:** Wood Deck  
**Electrical Power:** Underground **Gas to Structure:** None  
**Hazards:** Fuels  
**Access to Site:** T3/4 Engine **Best Access From:** Upper Sweeney Creek Loop  
**Comm with ICP:** Radio,Cell Service  
**Water Source:** Faucet / Hose  
**Mitigation Time:** 3-4 Hours  
**Other Resources Needed to Protect:** Engine mod. Weedwacking around structures. Litter on roof  
**Collected By:** Engine 951 **Collected Date/Time:** 07/30/2017 11:28:51

Photo 1

Photo 2



Photo 3

Photo 4



## Structure Triage Information



**Structure Number:**  
**Structure Name:** New construction, no address.  
**SubDivision:** Sweeny  
**GPS Location, Lat.** 46 36.57066  
**GPS Location, Long.** 114 5.48058

Escape route: Sweeney Creek Loop to Hwy 93. ETA 3 min

**Safety Zone Present:** Yes  
**Type of Structure:** Residential  
**Surrounding Fuels:** Grass, Shrub, Timber  
**Structure Triage Category:** Defensible, Stand Alone  
**Roof Material:** Composite  
**Heat Traps:** Rain Gutters, Other Receptor  
**Electrical Power:**  
**Hazards:**  
**Access to Site:** T1 Engine  
**Comm with ICP:** Radio, Cell Service  
**Water Source:** Faucet / Hose  
**Mitigation Time:** None Needed  
**Notes:** Home is unoccupied.

**Where is Safety Zone:** Safety zone at structure large enough for an engine.

**Primary Structures:** **Outbuildings:**

**Defensible Space:** 30-50 Feet

**Siding Material:** Wood

**Gas to Structure:** Underground

**Best Access From:** Hwy 93 to Sweeney Creek Loop

**Collected By:** Lolo 632

**Collected Date/Time:** 07/30/2017 11:27:57

Photo 1

Photo 2



Photo 3

Photo 4



### Structure Triage Information



**Structure Number:**  
**Structure Name:** New construction no addresses  
**SubDivision:** Sweeny  
**GPS Location, Lat.** 46 36.60636  
**GPS Location, Long.** 114 5.47632  
**Safety Zone Present:** Yes  
**Type of Structure:** Residential  
**Surrounding Fuels:**  
**Structure Triage Category:** Defensible, Stand Alone  
**Roof Material:** Composite  
**Heat Traps:**  
**Electrical Power:** Overhead  
**Hazards:** HazMat  
**Access to Site:** T1 Engine  
**Comm with ICP:** Radio,Cell Service  
**Water Source:**  
**Mitigation Time:** None Needed  
**Other Resources Needed to Protect:** None  
**Collected By:** Lolo 632

**Where is Safety Zone:** Escape route: Sweeney Creek Loop to Hwy 93. ETA 3 min

**Primary Structures:** **Outbuildings:**

**Defensible Space:** 30-50 Feet

**Siding Material:** Wood

**Gas to Structure:**

**Best Access From:** Hwy 93 to Sweeney Creek Loop

**Collected Date/Time:** 07/30/2017 11:29:45

Photo 1

Photo 2



Photo 3

Photo 4



## Structure Triage Information



**Structure Number:**  
**Structure Name:** Sweeney Creek Loop  
**SubDivision:** Sweeny  
**GPS Location, Lat.** 46 36.61626  
**GPS Location, Long.** 114 6.09528  
**Safety Zone Present:** Yes      **Where is Safety Zone:** 100yds to 93  
**Type of Structure:** Residential      **Primary Structures:**      **Outbuildings:**  
**Surrounding Fuels:** Grass, Timber      **Defensible Space:** 30-50 Feet  
**Structure Triage Category:** Defensible, Prep and Hold  
**Roof Material:** Composite      **Siding Material:** Wood  
**Heat Traps:** Wood Deck  
**Electrical Power:** Overhead      **Gas to Structure:** Aboveground  
**Hazards:** HazMat  
**Access to Site:** T3/4 Engine      **Best Access From:** 93 to Sweeney loop  
**Comm with ICP:** Radio, Cell Service  
**Water Source:** Faucet / Hose, Hydrant  
**Mitigation Time:** 1-2 Hours  
**Other Resources Needed to Protect:** 1 Type 6  
**Notes:** Several piles of pine needles throughout the property.

**Collected By:** Lolo 632  
Photo 1

**Collected Date/Time:** 07/30/2017 11:28:23  
Photo 2



Photo 3

Photo 4



