

**STRUCTURE
PROTECTION PLAN
FOR TRAVELERS
REST BLOCK**

07/29/2017

Structure Protection Plan

Travelers Rest

Location: On Hwy 12 West of Travelers Rest Country Store through Travelers Rest State Park

Description: The Western two miles of this block are structures that are on the North side of Lolo Creek, these are for the most part at minimal risk for fire impingement but will need an ember patrol if the fire is moving North with a South wind behind it. The first road in this area that leads into the fire area is Balsam Root Rd. this leads to 17 residences, some which are high on the slope above Mormon Creek and are going to be difficult to defend. It also includes the Mormon Creek Rd. area that is accessed from Hwy 93, these homes are on the East side of Mormon Creek and for the most part are defensible with a good road system.

Safety Zone:

- Balsam Root Rd. – no good safety zones but some of the homes have green yards that are large enough for 1-2 engines.
- Mormon Creek Rd. – This area has a lot of large green fields throughout the subdivision that will make good safety zones for multiple personnel.

Timing: If fire is planned to progress South on Mormon Peak toward the Mormon Peak (FS 612) road. Mormon Creek drainage extends from high on the mountain to Hwy 12 and has a clear path if fire comes downhill in this area.

Plan:

- Hwy 12 – The residences along Hwy 12 should have an ember patrol of one or two Type 6 engines, the residences are North of the creek.
- Balsam Root Rd. – The road network is narrow and steep and there is a lot of dead lodgepole in this area. For the most part water tenders will not be able to access most structures, where possible pumpkins and sprinklers will need to set up at each structure. This area has minimal safety zones and will be prep. – start sprinklers – leave.
- Mormon Creek Rd. This area has a good road system and is accessible. The upper residences will need pumpkins and sprinklers set up; this area is accessible for water tenders. The lower houses have accessible water from Mormon Creek and Lolo Creek. The majority of homes in this area are in or next to large grassy fields and can be safely protected with Type 3 engines.

Structure Protection Plan

Travelers Rest

Needs:

Hwy 12:

- 2 - Type 6 engines

Balsam Root Rd.:

- 8 – 3000 gallon pumpkins
- 8 – Mark 3 Pumps
- 12 – Sprinkler Kits
- 100 – rolls of 1 ½” hose
- 100 – rolls of ¾” hose
- 60 – Gated Wyes 1 ½”
- 60 – 1 ½” to 1” reducer
- 60 – 1” to ¾” reducer
- 1 – Strike team of Type 6 engines
- 2 – Short wheelbase Water Tenders
- 1 – Handcrew Type II I/A

Mormon Creek Rd.

- 5 – 3000 gallon pumpkins
- 4 – Mark 3 Pumps
- 10 – Sprinkler Kits
- 50 – rolls of 1 ½” hose
- 50 – rolls of ¾” hose
- 40 – Gated Wyes 1 ½”
- 40 – 1 ½” to 1” reducer
- 40 – 1” to ¾” reducer
- 1 – Strike team of Type 3 engines
- 2 – Water Tenders

Structure Triage Information



Structure Number: 4795
Structure Name: 10155 Hwy 12
SubDivision: Travelers Rest

GPS Location, Lat. 46 44.85492

GPS Location, Long. 114 8.29224

Safety Zone Present: No

Type of Structure: Residential

Surrounding Fuels: Timber

Structure Triage

Category: Defensible, Prep and Hold

Roof Material: Composite

Heat Traps: Wood Deck, Rain Gutters

Electrical Power: Underground

Hazards:

Access to Site: T3/4 Engine

Comm with ICP: Radio, Cell Service

Water Source: Faucet / Hose

Mitigation Time: Less Than An Hour

Other Resources

Needed to Protect:

Collected By:

COCO 482

Photo 1

Where is Safety Zone: Back out to highway 12

Primary Structures:

Outbuildings:

Defensible Space: 30-50 Feet

Siding Material: Wood

Gas to Structure: Underground

Best Access From: Highway 12 heading west right before Tyra lane

One engine crew could patrol this property including the Tyra lane properties as well.

Collected Date/Time: 07/29/2017 14:48:46

Photo 2



Photo 3



Photo 4

Structure Triage Information



Structure Number: 4788
Structure Name: 1025 Tira Ln
SubDivision: Travelers Rest
GPS Location, Lat. 46 44.8203
GPS Location, Long. 114 8.34654
Safety Zone Present: Yes
Type of Structure: Residential
Surrounding Fuels: Grass, Timber

Where is Safety Zone: Down tira then out to highway 12

Primary Structures:

Outbuildings:

Defensible Space: 30-50 Feet

Structure Triage Category: Defensible, Stand Alone
Roof Material: Composite
Heat Traps: Wood Deck, Rain Gutters
Electrical Power: Underground

Siding Material: Wood

Gas to Structure: Aboveground

Hazards:

Access to Site: T1 Engine

Best Access From: Tira to highway 12

Comm with ICP: Radio, Cell Service

Water Source: Faucet / Hose

Mitigation Time: Less Than An Hour

Other Resources Needed to Protect: Just an engine to check up on property every now and then

Notes:

-propane tank out back

-one engine can patrol the neighbor and check up on this house

Collected By: COCO 482

Collected Date/Time: 07/29/2017 14:48:39

Photo 1

Photo 2



Photo 3

Photo 4

Structure Triage Information



Structure Number: 4718
Structure Name: 10295 Hwy 12
SubDivision: Travelers Rest
GPS Location, Lat. 46 44.76342

GPS Location, Long. 114 8.4324

Safety Zone Present: No

Type of Structure: Residential

Surrounding Fuels: Grass, Timber

Structure Triage

Category: Defensible, Prep and Hold

Roof Material: Composite

Heat Traps: Rain Gutters

Electrical Power: Overhead

Hazards: No Turn Around, Septic Tank

Access to Site: T6 Engine

Comm with ICP: Radio, Cell Service

Water Source: Faucet / Hose, Creek

Mitigation Time: 1-2 Hours

Notes: Lolo Creek about 100 yards behind home

Where is Safety Zone: Hwy 12 escape route

Primary Structures:

Outbuildings:

Defensible Space: 30-50 Feet

Siding Material: Wood

Gas to Structure: None

Best Access From: Hwy 12

Collected By: E 27 Florence Fire
Photo 1

Collected Date/Time: 07/29/2017 14:47:26
Photo 2



Photo 3

Photo 4

Structure Triage Information



Structure Number: 4815
Structure Name: 10355 Hwy 12
SubDivision: Travelers Rest
GPS Location, Lat. 46 44.6916
GPS Location, Long. 114 8.49114
Safety Zone Present: Yes
Type of Structure: Residential
Surrounding Fuels: Grass, Timber
Structure Triage Category: Defensible, Prep and Hold
Roof Material: Metal
Heat Traps:
Electrical Power: Overhead
Hazards: No Turn Around, Septic Tank
Access to Site: T6 Engine
Comm with ICP: Radio
Water Source: Faucet / Hose
Mitigation Time: Less Than An Hour
Notes: Narrow and tight driveway

Where is Safety Zone: Horse coral....escape Hwy 12

Primary Structures:

Outbuildings:

Defensible Space: 30-50 Feet

Siding Material: Wood

Gas to Structure: None

Best Access From: Hwy 12

Collected By: E 27 Florence Fire
Photo 1

Collected Date/Time: 07/29/2017 14:49:05
Photo 2



Photo 3

Photo 4

Structure Triage Information



Structure Number: 4822
Structure Name: 10475 Hwy 12
SubDivision: Travelers Rest
GPS Location, Lat. 46 44.76678
GPS Location, Long. 114 8.53092
Safety Zone Present: No
Type of Structure: Residential
Surrounding Fuels: Grass, Shrub, Timber
Structure Triage Category: Defensible, Prep and Hold
Roof Material: Composite
Heat Traps: Wood Deck, Rain Gutters
Electrical Power: Overhead
Hazards: Septic Tank
Access to Site: T1 Engine
Comm with ICP: Radio
Water Source: Faucet / Hose
Mitigation Time: Less Than An Hour
Collected By: E 27 Florence Fire
Photo 1

Where is Safety Zone: Escape route Hwy 12

Primary Structures:

Outbuildings:

Defensible Space: 50-100 Feet

Siding Material: Wood

Gas to Structure: Aboveground

Best Access From: Hwy 12

Collected Date/Time: 07/29/2017 14:49:12

Photo 2



Photo 3

Photo 4

Structure Triage Information



Structure Number: 4740
Structure Name: 10585 Hwy 12
SubDivision: Travelers Rest
GPS Location, Lat. 46 44.69406

GPS Location, Long. 114 8.65602

Safety Zone Present: No

Type of Structure: Residential

Surrounding Fuels: Grass, Timber

Structure Triage

Category: Non-Defensible, Prep and Leave

Roof Material: Metal

Heat Traps: Open Eaves, Wood Deck

Electrical Power: Overhead

Hazards: Animals, HazMat

Access to Site: T3/4 Engine

Comm with ICP: Radio, Cell Service

Water Source: Faucet / Hose

Mitigation Time: Less Than An Hour

Notes: Gate code for access is 2565. Should be left open if evacuations are to take place.

Where is Safety Zone:

Primary Structures:

Outbuildings:

Defensible Space: 50-100 Feet

Siding Material: Wood

Gas to Structure: Aboveground

Best Access From: Highway 12

Collected By: TNF-E65

Photo 1

Collected Date/Time: 07/29/2017 14:47:48

Photo 2



Photo 3



Photo 4



Structure Triage Information



Structure Number: 4772
Structure Name: 10585 Hwy 12
SubDivision: Travelers Rest
GPS Location, Lat. 46 44.69406

GPS Location, Long. 114 8.65602

Safety Zone Present: No

Type of Structure: Residential

Surrounding Fuels: Grass, Timber

Structure Triage

Category: Non-Defensible, Prep and Leave

Roof Material: Metal

Heat Traps: Open Eaves, Wood Deck

Electrical Power: Overhead

Hazards: Animals, HazMat

Access to Site: T3/4 Engine

Comm with ICP: Radio, Cell Service

Water Source: Faucet / Hose

Mitigation Time: Less Than An Hour

Notes: Gate code for access is 2565. Should be left open if evacuations are to take place.

Where is Safety Zone:

Primary Structures:

Outbuildings:

Defensible Space: 50-100 Feet

Siding Material: Wood

Gas to Structure: Aboveground

Best Access From: Highway 12

Collected By: TNF-E65

Photo 1

Collected Date/Time: 07/29/2017 14:48:21

Photo 2



Photo 3



Photo 4



Structure Triage Information



Structure Number: 4797

Structure Name: 10705 HWY 12

SubDivision: Travelers Rest

GPS Location, Lat. 46 44.67156

GPS Location, Long. 114 8.72238

Safety Zone Present: Yes

Where is Safety Zone: Paved parking lot at hotel next door.

Type of Structure: Residential

Primary Structures:

Outbuildings:

Surrounding Fuels: Grass, Timber

Defensible Space: 30-50 Feet

Structure Triage

Category: Defensible, Prep and Hold

Roof Material: Composite

Siding Material: Wood

Heat Traps: Rain Gutters, Other Receptor

Electrical Power: Overhead, Underground

Gas to Structure:

Hazards: Animals, Septic Tank

Access to Site: T1 Engine

Best Access From: HWY 12

Comm with ICP: Radio, Cell Service

Water Source: Faucet / Hose, Creek

Mitigation Time: 1-2 Hours

Other Resources: None

Needed to Protect:

Notes: Prep needed on west side of home

Collected By: TNF-E65

Collected Date/Time: 07/29/2017 14:48:48

Photo 1

Photo 2



Photo 3

Photo 4

Structure Triage Information



Structure Number: 3870
Structure Name: 11115 Hwy 12
SubDivision: HWY 12
GPS Location, Lat. 46 44.57802
GPS Location, Long. 114 9.1695
Safety Zone Present: No
Type of Structure: Residential
Surrounding Fuels: Grass, Timber
Structure Triage Category: Defensible, Prep and Hold
Roof Material: Metal
Heat Traps: Rain Gutters
Electrical Power: Overhead
Hazards: Septic Tank
Hazard Notes: Underground septic tank
Access to Site: T1 Engine
Comm with ICP: Radio, Cell Service
Water Source: Faucet / Hose
Mitigation Time: 1-2 Hours
Other Resources Needed to Protect: Sprinklers
Collected By: TNF-E65

Where is Safety Zone:
Primary Structures: 1

Outbuildings: 3
Defensible Space: 30-50 Feet

Siding Material: Vinyl

Gas to Structure: Aboveground

Best Access From: HW 12

Collected Date/Time: 07/24/2017 15:52:36

Photo 1



Photo 3



Photo 4



Structure Triage Information



Structure Number: 4735
Structure Name: 11625 HWY 12
SubDivision: Travelers Rest
GPS Location, Lat. 46 44.67192
GPS Location, Long. 114 9.56574
Safety Zone Present: Yes
Type of Structure: Residential
Surrounding Fuels: Grass, Timber
Structure Triage Category: Defensible, Stand Alone
Roof Material: Composite
Heat Traps: Open Eaves, Rain Gutters
Electrical Power: Overhead, Underground
Hazards: Septic Tank, HazMat
Access to Site: T3/4 Engine
Comm with ICP: Radio, Cell Service
Water Source: Faucet / Hose, Creek
Mitigation Time: Less Than An Hour
Other Resources Needed to Protect: None
Collected By: TNF-E65

Where is Safety Zone: Large field behind house

Primary Structures:

Outbuildings:

Defensible Space: >100 Feet

Siding Material: Metal

Gas to Structure: None

Best Access From: HWY 12

Collected Date/Time: 07/29/2017 14:47:42

Photo 1

Photo 2



Photo 3



Photo 4



Structure Triage Information



Structure Number: 4802
Structure Name: 11975 Pleasant Meadows Ln
SubDivision: Travelers Rest
GPS Location, Lat. 46 45.336
GPS Location, Long. 114 6.03102
Safety Zone Present: No
Type of Structure: Residential
Surrounding Fuels: Grass, Shrub
Structure Triage Category: Defensible, Prep and Hold
Roof Material: Metal
Heat Traps: Open Eaves
Electrical Power: Overhead
Hazards: Septic Tank
Access to Site: T1 Engine
Comm with ICP: Radio, Cell Service
Water Source: Faucet / Hose
Mitigation Time: Less Than An Hour
Collected By: E-27 Florence

Where is Safety Zone: Egress to Hwy 12

Primary Structures:

Outbuildings:

Defensible Space: 30-50 Feet

Siding Material: Vinyl

Gas to Structure: Aboveground

Best Access From: Hwy12

Collected Date/Time: 07/29/2017 14:48:54

Photo 1

Photo 2



Photo 3

Photo 4

Structure Triage Information



Structure Number: 4706
Structure Name: 12030 Pleasant Meadows Lane
SubDivision: Travelers Rest
GPS Location, Lat. 46 45.33228
GPS Location, Long. 114 6.03546
Safety Zone Present: No
Type of Structure: Residential
Surrounding Fuels: Timber
Structure Triage Category: Defensible, Prep and Hold
Roof Material: Metal
Heat Traps: Wood Deck,Rain Gutters
Electrical Power: Overhead
Hazards: Animals
Access to Site: T3/4 Engine
Comm with ICP: Radio,Cell Service
Water Source:
Mitigation Time: 1-2 Hours
Collected By: E-27 Florence

Where is Safety Zone: Easy escape route to Hwy 12

Primary Structures:

Outbuildings:

Defensible Space: 30-50 Feet

Siding Material: Wood

Gas to Structure:

Best Access From: Hwy 12

Collected Date/Time: 07/29/2017 14:47:08

Photo 1

Photo 2



Photo 3

Photo 4

Structure Triage Information



Structure Number: 4790
Structure Name: 12035 Pleasant Meadows lane
SubDivision: Travelers Rest
GPS Location, Lat. 46 45.30096
GPS Location, Long. 114 6.102
Safety Zone Present: No
Type of Structure: Residential
Surrounding Fuels: Timber
Structure Triage Category: Defensible, Prep and Hold
Roof Material: Composite
Heat Traps: Wood Deck, Other Receptor
Electrical Power: Overhead
Hazards: Animals
Access to Site: T3/4 Engine
Comm with ICP: Radio, Cell Service
Water Source:
Mitigation Time: 1-2 Hours
Collected By: E-27 Florence
Photo 1

Where is Safety Zone: Easy travel back to Hwy 12

Primary Structures:

Outbuildings:

Defensible Space: 30-50 Feet

Siding Material: Wood

Gas to Structure:

Best Access From: Hwy 12

Collected Date/Time: 07/29/2017 14:48:41

Photo 2



Photo 3

Photo 4

Structure Triage Information



Structure Number: 4688
Structure Name: 12037 Pleasant Meadows lane
SubDivision: Travelers Rest
GPS Location, Lat. 46 45.31626
GPS Location, Long. 114 6.10788
Safety Zone Present: No **Where is Safety Zone:** Easy travel to Hwy 12
Type of Structure: Residential **Primary Structures:** **Outbuildings:**
Surrounding Fuels: Timber **Defensible Space:** 30-50 Feet
Structure Triage Category: Non-Defensible, Prep and Leave
Roof Material: Composite **Siding Material:** Wood
Heat Traps: Open Eaves, Wood Deck, Other Receptor
Electrical Power: Overhead **Gas to Structure:**
Hazards:
Access to Site: T3/4 Engine **Best Access From:** Hwy 12
Comm with ICP: Radio, Cell Service
Water Source: Faucet / Hose
Mitigation Time: 1-2 Hours
Collected By: E-27 Florence **Collected Date/Time:** 07/29/2017 14:46:47
Photo 1 Photo 2



Photo 3

Photo 4

Structure Triage Information



Structure Number: 4721
Structure Name: 12039 Pleasant Meadows lane
SubDivision: Travelers Rest
GPS Location, Lat. 46 45.3006
GPS Location, Long. 114 6.14442
Safety Zone Present: No
Type of Structure: Residential
Surrounding Fuels: Timber
Structure Triage Category: Defensible, Prep and Hold
Roof Material: Metal
Heat Traps: Open Eaves
Electrical Power: Overhead
Hazards:
Access to Site: T3/4 Engine
Comm with ICP: Radio, Cell Service
Water Source:
Mitigation Time: Less Than An Hour
Collected By: E-27 Florence

Where is Safety Zone: Easy travel back to Hwy 12

Primary Structures:

Outbuildings:

Defensible Space: 30-50 Feet

Siding Material: Metal

Gas to Structure: Aboveground

Best Access From: Hwy 12

Collected Date/Time: 07/29/2017 14:47:29

Photo 1

Photo 2



Photo 3

Photo 4

Structure Triage Information



Structure Number: 4709
Structure Name: 12041 Pleasant Meadows lane
SubDivision: Travelers Rest
GPS Location, Lat. 46 45.31314
GPS Location, Long. 114 6.1683
Safety Zone Present: No
Type of Structure: Residential
Surrounding Fuels: Shrub, Timber
Structure Triage Category: Defensible, Prep and Hold
Roof Material: Composite
Heat Traps: Open Eaves, Rain Gutters
Electrical Power: Overhead
Hazards:
Access to Site: T3/4 Engine
Comm with ICP: Radio, Cell Service
Water Source:
Mitigation Time: 1-2 Hours
Collected By: E-27 Florence

Where is Safety Zone: Easy travel to Hwy 12

Primary Structures:

Outbuildings:

Defensible Space: 30-50 Feet

Siding Material: Wood

Gas to Structure: Aboveground

Best Access From: Hwy 12

Collected Date/Time: 07/29/2017 14:47:11

Photo 1


Photo 2



Photo 3

Photo 4

Structure Triage Information



Structure Number: 4770
Structure Name: 12043 Pleasant Meadows lane
SubDivision: Travelers Rest
GPS Location, Lat. 46 45.31734
GPS Location, Long. 114 6.17022
Safety Zone Present: No **Where is Safety Zone:** Easy travel to Hwy 12
Type of Structure: Residential **Primary Structures:** **Outbuildings:**
Surrounding Fuels: Timber **Defensible Space:** 30-50 Feet
Structure Triage Category: Defensible, Prep and Hold
Roof Material: Composite **Siding Material:** Wood
Heat Traps: Open Eaves, Wood Deck, Rain Gutters
Electrical Power: **Gas to Structure:** Aboveground
Hazards:
Access to Site: T3/4 Engine **Best Access From:** Hwy 12
Comm with ICP: Radio, Cell Service
Water Source: Faucet / Hose
Mitigation Time: 1-2 Hours
Notes: Possible irrigation...hand lines next to structure

Collected By: E-27 Florence
Photo 1


Collected Date/Time: 07/29/2017 14:48:19
Photo 2



Photo 3

Photo 4

Structure Triage Information



Structure Number: 4824
Structure Name: 12094 Hwy 12
SubDivision: Travelers Rest
GPS Location, Lat. 46 45.3201

GPS Location, Long. 114 6.41922

Safety Zone Present: No

Type of Structure: Residential

Surrounding Fuels: Grass

Structure Triage

Category: Defensible, Stand Alone

Roof Material: Composite

Heat Traps: Open Eaves, Wood Deck

Electrical Power: Overhead, Underground

Hazards: No Turn Around, Septic Tank

Access to Site: T6 Engine

Comm with ICP: Radio, Cell Service

Water Source: Faucet / Hose, Hydrant, Creek

Mitigation Time: Less Than An Hour

Notes: Fire hydrant is located across Hwy 12 near Stella Blue subdivision. Access to Lolo Crk. Addresses for all 3 residences are specific for Batam Acres Loop, not Highway 12 and are reflected in the structure name for each.

Where is Safety Zone: Escape route Hwy 12

Primary Structures:

Outbuildings:

Defensible Space: 50-100 Feet

Siding Material: Wood

Gas to Structure: Aboveground

Best Access From: Hwy 12

Collected By: E 27 Florence Fire
Photo 1

Collected Date/Time: 07/29/2017 14:49:13
Photo 2



Photo 3

Photo 4

Structure Triage Information



Structure Number: 4784
Structure Name: 12097 Hwy 12
SubDivision: Travelers Rest
GPS Location, Lat. 46 45.31152
GPS Location, Long. 114 6.39426
Safety Zone Present: No
Type of Structure: Residential
Surrounding Fuels: Shrub
Structure Triage Category: Defensible, Prep and Hold
Roof Material: Metal
Heat Traps: Wood Deck, Other Receptor
Electrical Power: Overhead
Hazards: No Turn Around
Access to Site: T6 Engine
Comm with ICP: Radio, Cell Service
Water Source: Faucet / Hose
Mitigation Time: Less Than An Hour
Collected By: E 27 Florence Fire

Where is Safety Zone: Escape route is Hwy 12

Primary Structures:

Outbuildings:

Defensible Space: 30-50 Feet

Siding Material: Metal

Gas to Structure:

Best Access From: Hwy 12

Collected Date/Time: 07/29/2017 14:48:36

Photo 1

Photo 2



Photo 3



Photo 4

Structure Triage Information



Structure Number: 4702
Structure Name: 12099 Hwy 12
SubDivision: Travelers Rest
GPS Location, Lat. 46 45.3063
GPS Location, Long. 114 6.41382
Safety Zone Present: No
Type of Structure: Residential
Surrounding Fuels: Grass
Structure Triage Category: Defensible, Stand Alone
Roof Material: Composite
Heat Traps: Wood Deck,Rain Gutters,Other Receptor
Electrical Power: Overhead
Hazards: No Turn Around
Access to Site: T6 Engine
Comm with ICP: Radio,Cell Service
Water Source: Faucet / Hose
Mitigation Time: Less Than An Hour
Collected By: E 27 Florence Fire

Where is Safety Zone: Escape route Hwy 12

Primary Structures:

Outbuildings:

Defensible Space: >100 Feet

Siding Material: Vinyl

Gas to Structure: Aboveground

Best Access From: Hwy 12

Collected Date/Time: 07/29/2017 14:47:03

Photo 1

Photo 2



Photo 3



Photo 4



Structure Triage Information



Structure Number: 4793
Structure Name: 12150 Pleasant Meadows Lane
SubDivision: Travelers Rest
GPS Location, Lat. 46 45.30576
GPS Location, Long. 114 6.05802
Safety Zone Present: No
Type of Structure: Residential
Surrounding Fuels: Grass
Structure Triage Category: Defensible, Prep and Hold
Roof Material: Composite
Heat Traps: Wood Deck,Rain Gutters
Electrical Power: Overhead
Hazards:

Where is Safety Zone: Easy access to Hwy 12

Primary Structures:

Outbuildings:

Defensible Space: 50-100 Feet

Siding Material: Vinyl

Gas to Structure: Aboveground

Hwy 12... engines park parallel to structure along road....50 feet from

Best Access From: structure

Access to Site: T1 Engine
Comm with ICP: Radio,Cell Service
Water Source:
Mitigation Time: 1-2 Hours
Collected By: E-27 Florence

Collected Date/Time: 07/29/2017 14:48:43

Photo 1

Photo 2



Photo 3

Photo 4

Structure Triage Information



Structure Number: 4782
Structure Name: 12180 Pleasant Meadows Lane
SubDivision: Travelers Rest
GPS Location, Lat. 46 45.2838
GPS Location, Long. 114 5.89962
Safety Zone Present: No
Type of Structure: Residential
Surrounding Fuels: Grass
Structure Triage Category: Non-Defensible, Prep and Leave
Roof Material: Composite
Heat Traps: Open Eaves,Rain Gutters,Other Receptor
Electrical Power: Overhead
Hazards: Fuels,No Turn Around
Access to Site: T6 Engine
Comm with ICP: Radio,Cell Service
Water Source: Faucet / Hose
Mitigation Time: More Than 5 Hours
Collected By: E-27 Florence

Where is Safety Zone: Egress out to Hwy 12

Primary Structures:

Outbuildings:

Defensible Space: 30-50 Feet

Siding Material: Vinyl

Gas to Structure: Aboveground

Best Access From: Pleasant Meadows Lane

Collected Date/Time: 07/29/2017 14:48:33

Photo 1

Photo 2



Photo 3



Photo 4



Structure Triage Information



Structure Number: 4703
Structure Name: 12200 Pleasant Meadows Lane
SubDivision: Travelers Rest
GPS Location, Lat. 46 45.2355
GPS Location, Long. 114 6.0489
Safety Zone Present: No **Where is Safety Zone:** Egress to Hwy 12
Type of Structure: Residential **Primary Structures:** **Outbuildings:**
Surrounding Fuels: Grass **Defensible Space:** 50-100 Feet
Structure Triage Category: Defensible, Prep and Hold
Roof Material: Composite **Siding Material:** Wood
Heat Traps: Open Eaves, Wood Deck, Rain Gutters
Electrical Power: Overhead **Gas to Structure:** Aboveground
Hazards:
Access to Site: T3/4 Engine **Best Access From:** Pleasant Meadows Lane
Comm with ICP: Radio, Cell Service
Water Source: Faucet / Hose, Hydrant
Mitigation Time: None Needed
Notes: Power pole in the middle of driveway makes turnaround for a type 1 difficult. Unknown access to Lolo Creek.

Collected By: E-27 Florence
Photo 1

Collected Date/Time: 07/29/2017 14:47:04
Photo 2



Photo 3



Photo 4

Structure Triage Information



Structure Number: 4687
Structure Name: 12244 Pleasant Meadows Lane
SubDivision: Travelers Rest
GPS Location, Lat. 46 45.19656
GPS Location, Long. 114 6.14748
Safety Zone Present: Yes
Type of Structure: Residential
Surrounding Fuels: Grass
Structure Triage Category: Defensible, Stand Alone
Roof Material: Composite
Heat Traps: Wood Deck, Rain Gutters
Electrical Power: Overhead
Hazards: Septic Tank
Access to Site: T1 Engine
Comm with ICP: Radio, Cell Service
Water Source: Faucet / Hose, Creek
Mitigation Time: None Needed
Collected By: E-27 Florence

Where is Safety Zone: The driveway upon ingress and the irrigated field to the northeast

Primary Structures: **Outbuildings:**

Defensible Space: >100 Feet

Siding Material: Wood

Gas to Structure:

Best Access From: Pleasant Meadows Lane

Collected Date/Time: 07/29/2017 14:46:46

Photo 1

Photo 2



Photo 3



Photo 4

Structure Triage Information



Structure Number: 4762
Structure Name: 12247 Pleasant Meadows lane
SubDivision: Travelers Rest
GPS Location, Lat. 46 45.26286
GPS Location, Long. 114 6.1311
Safety Zone Present: No **Where is Safety Zone:** Easy travel back to Hwy 12
Type of Structure: Residential **Primary Structures:** **Outbuildings:**
Surrounding Fuels: Grass **Defensible Space:** 50-100 Feet
Structure Triage Category: Defensible, Prep and Hold
Roof Material: Composite **Siding Material:** Vinyl
Heat Traps: Open Eaves, Wood Deck, Rain Gutters
Electrical Power: Overhead **Gas to Structure:**
Hazards:
Access to Site: T1 Engine **Best Access From:** Hwy 12
Comm with ICP: Radio, Cell Service
Water Source: Faucet / Hose, Hydrant
Mitigation Time: Less Than An Hour
Collected By: E-27 Florence **Collected Date/Time:** 07/29/2017 14:48:10
Photo 1 Photo 2



Photo 3

Photo 4

Structure Triage Information



Structure Number: 4692
Structure Name: 12249 Pleasant Meadows Lane
SubDivision: Travelers Rest
GPS Location, Lat. 46 45.23928
GPS Location, Long. 114 6.35262
Safety Zone Present: Yes
Type of Structure: Residential
Surrounding Fuels: Shrub
Structure Triage Category: Defensible, Stand Alone
Roof Material: Composite
Heat Traps: Wood Deck, Rain Gutters
Electrical Power: Underground
Hazards:
Access to Site: T1 Engine
Comm with ICP: Radio, Cell Service
Water Source: Faucet / Hose
Mitigation Time: Less Than An Hour
Notes: Possible irrigation use from Iolo creek due to irrigation lines

Where is Safety Zone: Large pasture along driveway

Primary Structures:

Outbuildings:

Defensible Space: >100 Feet

Siding Material: Wood

Gas to Structure:

Best Access From: Hwy 12

Collected By: E-27 Florence
Photo 1

Collected Date/Time: 07/29/2017 14:46:52
Photo 2



Photo 3



Photo 4

Structure Triage Information



Structure Number: 4803
Structure Name: 12581 Balsam Root
SubDivision: Travelers Rest
GPS Location, Lat. 46 44.89554
GPS Location, Long. 114 7.3974
Safety Zone Present: No
Type of Structure: Residential
Surrounding Fuels: Timber
Structure Triage Category: Non-Defensible, Prep and Leave
Roof Material: Metal
Heat Traps: Open Eaves,Rain Gutters
Electrical Power: Underground
Hazards: Fuels,Bridge Load Limits,HazMat
Access to Site: T3/4 Engine
Comm with ICP: Radio,Cell Service
Water Source: Faucet / Hose,Creek
Mitigation Time: 2-3 Hours
Notes: Narrow access roads with limited turn arounds.

Where is Safety Zone: None out to hwy 12

Primary Structures:

Outbuildings:

Defensible Space: 30-50 Feet

Siding Material: Wood

Gas to Structure: Aboveground

Best Access From: Off Hwy 12

Collected By: TNF-E65

Collected Date/Time: 07/29/2017 14:48:55

Photo 1

Photo 2



Photo 3



Photo 4

Structure Triage Information



Structure Number: 4725
Structure Name: 12620 Triple L LN
SubDivision: Travelers Rest
GPS Location, Lat. 46 45.02808
GPS Location, Long. 114 5.98842

Safety Zone Present: Yes
Type of Structure: Residential
Surrounding Fuels: Grass, Timber

Where is Safety Zone: Field next to home.

Primary Structures:
Defensible Space: >100 Feet
Outbuildings:

Structure Triage Category: Defensible, Prep and Hold
Roof Material: Metal
Heat Traps: Open Eaves, Wood Deck, Rain Gutters
Electrical Power: Underground
Hazards: Septic Tank

Siding Material: Metal
Gas to Structure: Aboveground

Access to Site: T1 Engine
Comm with ICP: Radio, Cell Service
Water Source: Faucet / Hose
Mitigation Time: Less Than An Hour
Other Resources: Sprinkler system
Needed to Protect:

Best Access From: Triple L LN

Notes: Travel trailer next to home.

Collected By: AZ-TNF 1265
Photo 1

Collected Date/Time: 07/29/2017 14:47:32
Photo 2



Photo 3



Photo 4



Structure Triage Information



Structure Number: 4758
Structure Name: 12680 Triple L Ln
SubDivision: Travelers Rest
GPS Location, Lat. 46 44.9877
GPS Location, Long. 114 5.98218
Safety Zone Present: Yes
Type of Structure: Residential
Surrounding Fuels: Grass

Where is Safety Zone: Field around house light flashy fuels

Primary Structures: **Outbuildings:**
Defensible Space: >100 Feet

Structure Triage Category: Defensible, Stand Alone
Roof Material: Composite
Heat Traps: Wood Deck,Rain Gutters
Electrical Power: Underground
Hazards: Septic Tank
Access to Site: T1 Engine
Comm with ICP: Radio,Cell Service
Water Source: Faucet / Hose,Creek
Mitigation Time: None Needed
Other Resources Needed to Protect: None

Siding Material: Wood

Gas to Structure: None

Best Access From: Off Mormon Creek Rd

Notes: Creek located 300 feet to the north of the house

Collected By: TNF-E65
Photo 1

Collected Date/Time: 07/29/2017 14:48:07
Photo 2



Photo 3



Photo 4

Structure Triage Information



Structure Number: 4712
Structure Name: 12755
SubDivision: Travelers Rest
GPS Location, Lat. 46 44.97348
GPS Location, Long. 114 6.02274

Safety Zone Present: Yes
Type of Structure: Residential
Surrounding Fuels: Grass, Timber
Structure Triage Category: Defensible, Prep and Hold
Roof Material: Composite
Heat Traps:
Electrical Power: Underground
Hazards:
Access to Site: T3/4 Engine
Comm with ICP: Radio, Cell Service
Water Source: Faucet / Hose
Mitigation Time: None Needed
Other Resources Needed to Protect: Engine crew
Collected By: COCO 482

Where is Safety Zone: Not viable in worst fire scenario. Safety zone: Escape route: down Triple L Lane to Mormon Lake Rd, to hwy 93.

Primary Structures: **Outbuildings:**

Defensible Space: 50-100 Feet

Siding Material: Vinyl

Gas to Structure: Underground

Best Access From: Hwy 93 to Triple L Lane

Collected Date/Time: 07/29/2017 14:47:16

Photo 1

Photo 2



Photo 3



Photo 4



Structure Triage Information



Structure Number: 4771
Structure Name: 12880 Triple L Lane
SubDivision: Travelers Rest
GPS Location, Lat. 46 44.90496
GPS Location, Long. 114 5.976
Safety Zone Present: Yes
Type of Structure: Residential
Surrounding Fuels: Grass, Shrub
Structure Triage Category: Defensible, Stand Alone
Roof Material: Composite
Heat Traps: Wood Deck, Rain Gutters
Electrical Power: Underground
Hazards: Fuels
Access to Site: T1 Engine
Comm with ICP: Radio, Cell Service
Water Source: Faucet / Hose
Mitigation Time: Less Than An Hour
Other Resources Needed to Protect: 1 engine crew to remove juniper bushes that are in contact with home
Collected By: E-56

Where is Safety Zone: East of home 50ft

Primary Structures:

Outbuildings:

Defensible Space: 30-50 Feet

Siding Material: Vinyl

Gas to Structure: Underground

Best Access From: Mormon Creek -> Triple L Lane

Collected Date/Time: 07/29/2017 14:48:19

Photo 1

Photo 2



Photo 3

Photo 4



Structure Triage Information



Structure Number: 4785
Structure Name: 12895 Tripple L lane
SubDivision: Travelers Rest
GPS Location, Lat. 46 44.9061
GPS Location, Long. 114 6.03816
Safety Zone Present: Yes
Type of Structure: Residential
Surrounding Fuels: Grass
Structure Triage Category: Defensible, Stand Alone
Roof Material: Composite
Heat Traps:
Electrical Power: Underground
Hazards:
Access to Site: T1 Engine
Comm with ICP: Radio, Cell Service
Water Source: Faucet / Hose
Mitigation Time: None Needed
Other Resources Needed to Protect: None needed

Where is Safety Zone: Grass field across the road.

Primary Structures:

Outbuildings:

Defensible Space: 50-100 Feet

Siding Material: Wood

Gas to Structure: Underground

Best Access From: Highway 93 to Mormon Creek Rd to Tripple L Ln

Notes: No work needed. The structure is well protected.

Collected By: COCO 482
Photo 1


Collected Date/Time: 07/29/2017 14:48:37
Photo 2



Photo 3

Photo 4

Structure Triage Information



Structure Number: 4730
Structure Name: 12970 balsam root
SubDivision: Travelers Rest
GPS Location, Lat. 46 44.82036
GPS Location, Long. 114 7.4673
Safety Zone Present: No
Type of Structure: Residential
Surrounding Fuels: Grass, Timber
Structure Triage Category: Non-Defensible, Prep and Leave
Roof Material: Composite
Heat Traps: Open Eaves, Wood Deck, Rain Gutters
Electrical Power: Underground
Hazards:
Access to Site: T3/4 Engine
Comm with ICP: Radio, Cell Service
Water Source: Faucet / Hose
Mitigation Time: Less Than An Hour
Notes: Deck wood is rotted

Where is Safety Zone: Escape route down the driveway back to balsam root, back to HW 12

Primary Structures: **Outbuildings:**

Defensible Space: 30-50 Feet

Siding Material: Wood

Gas to Structure: Aboveground

Best Access From: Hwy 12 onto balsam root

Collected By: AZ-TNF 1265
Photo 1

Collected Date/Time: 07/29/2017 14:47:37
Photo 2



Photo 3

Photo 4

Structure Triage Information



Structure Number: 4737
Structure Name: 1297 Tira
SubDivision: Travelers Rest
GPS Location, Lat. 46 44.78868
GPS Location, Long. 114 8.31048
Safety Zone Present: Yes
Type of Structure: Residential
Surrounding Fuels: Grass, Timber
Structure Triage Category: Defensible, Prep and Hold
Roof Material: Metal
Heat Traps: Rain Gutters
Electrical Power: Underground
Hazards: Fuels
Access to Site: T1 Engine
Comm with ICP: Radio, Cell Service
Water Source: Faucet / Hose
Mitigation Time: Less Than An Hour
Other Resources Needed to Protect: Engine crew
Notes: One engine could patrol this home and others in neighborhood.

Where is Safety Zone: Vehicles back out to Hwy 12

Primary Structures:

Outbuildings:

Defensible Space: 30-50 Feet

Siding Material: Wood

Gas to Structure: Aboveground

Best Access From: Hwy 12 to Tria Rd

Collected By: COCO 482

Photo 1

Collected Date/Time: 07/29/2017 14:47:44

Photo 2



Photo 3



Photo 4



Structure Triage Information



Structure Number: 4781
Structure Name: 13015 Balsam Root Road
SubDivision: Travelers Rest
GPS Location, Lat. 46 44.81064
GPS Location, Long. 114 7.59228
Safety Zone Present: No
Type of Structure: Residential
Surrounding Fuels: Grass, Shrub, Timber
Structure Triage Category: Defensible, Prep and Hold
Roof Material: Metal
Heat Traps: Other Receptor
Electrical Power: Underground
Hazards: Terrain, Fuels
Access to Site: T3/4 Engine
Comm with ICP: Radio, Cell Service
Water Source: Faucet / Hose
Mitigation Time: 1-2 Hours
Collected By: Lolo 632

Where is Safety Zone: Escape route out Balsam Root Road to Hwy12 about 15 mins
Primary Structures:
Outbuildings:
Defensible Space: 30-50 Feet

Siding Material: Wood

Gas to Structure: None

Best Access From: Hwy 12 to Balsam Root Road

Collected Date/Time: 07/29/2017 14:48:32

Photo 1

Photo 2



Photo 3

Photo 4



Structure Triage Information



Structure Number: 4810
Structure Name: 13030 Labrador Way
SubDivision: Travelers Rest
GPS Location, Lat. 46 44.73558
GPS Location, Long. 114 7.47918
Safety Zone Present: No
Type of Structure: Residential
Surrounding Fuels: Timber

Where is Safety Zone: Back out to HWY 12

Primary Structures:

Outbuildings:

Defensible Space: 30-50 Feet

Structure Triage Category: Non-Defensible, Prep and Leave

Roof Material: Metal

Siding Material: Metal

Heat Traps: Other Receptor

Electrical Power: None

Gas to Structure: None

Hazards: Terrain,Bridge Load Limits

Access to Site: T6 Engine

Best Access From: HWY 12 up Balsam Root road

Comm with ICP: Radio,Cell Service

Water Source: None

Mitigation Time: Less Than An Hour

Other Resources Needed to Protect: None

Notes: Two travel trailers on property. Site is under construction for new home.

Collected By: TNF-E65

Photo 1

Collected Date/Time: 07/29/2017 14:49:02

Photo 2



Photo 3



Photo 4

Structure Triage Information



Structure Number: 4783
Structure Name: 13034 Tira Ln
SubDivision: Travelers Rest
GPS Location, Lat. 46 44.76882
GPS Location, Long. 114 8.35182
Safety Zone Present: No
Type of Structure: Residential
Surrounding Fuels: Grass, Shrub, Timber
Structure Triage Category: Defensible, Prep and Hold
Roof Material: Metal
Heat Traps: Rain Gutters
Electrical Power: Underground
Hazards:
Access to Site: T3/4 Engine
Comm with ICP: Radio
Water Source: Faucet / Hose
Mitigation Time: None Needed
Other Resources: One engine to patrol the house and adjoining homes
Needed to Protect:
Notes: Structure is near dense fuels,

Where is Safety Zone: Out Tina Ln to
Primary Structures:
Defensible Space: 50-100 Feet
Outbuildings:
Siding Material: Wood
Gas to Structure: Underground
Best Access From: Highway 12 to Tina Ln

Collected By: COCO 482

Photo 1

Collected Date/Time: 07/29/2017 14:48:34

Photo 2




Photo 3

Photo 4



Structure Triage Information



Structure Number: 4713
Structure Name: 13066 Tira Ln
SubDivision: Travelers Rest
GPS Location, Lat. 46 44.72028

GPS Location, Long. 114 8.32614

Safety Zone Present: Yes

Type of Structure: Residential

Surrounding Fuels: Grass, Timber

Structure Triage

Category: Defensible, Prep and Hold

Roof Material: Composite

Heat Traps: Wood Deck, Rain Gutters

Electrical Power: Underground

Hazards: Fuels

Access to Site: T1 Engine

Comm with ICP: Radio, Cell Service

Water Source: Faucet / Hose, Creek

Mitigation Time: Less Than An Hour

Notes: -property is surrounded by dense fuels 50-300 feet away on the outside of the yard
-gutters are full of pine needles
-**house says 13066 instead of 13055**

Where is Safety Zone: Out to highway 12

Primary Structures:

Outbuildings:

Defensible Space: 30-50 Feet

Siding Material: Wood

Gas to Structure: Aboveground

Best Access From: Down Tirah road out to highway 12

Collected By: COCO 482

Photo 1

Collected Date/Time: 07/29/2017 14:47:19

Photo 2



Photo 3



Photo 4



Structure Triage Information



Structure Number: 4825
Structure Name: 13125 Labrador Way
SubDivision: Travelers Rest
GPS Location, Lat. 46 44.7189
GPS Location, Long. 114 7.61496
Safety Zone Present: No **Where is Safety Zone:** ER back to Hwy 12
Type of Structure: Residential **Primary Structures:** **Outbuildings:**
Surrounding Fuels: Grass, Timber **Defensible Space:** 50-100 Feet
Structure Triage Category: Non-Defensible, Prep and Leave
Roof Material: Metal **Siding Material:** Wood
Heat Traps: Wood Deck, Other Receptor
Electrical Power: Underground **Gas to Structure:** Aboveground
Hazards: Terrain, Fuels, Bridge Load Limits, Animals, Septic Tank, HazMat
Access to Site: T6 Engine **Best Access From:** Hwy 12 to Balsam Root road
Comm with ICP: Radio, Cell Service
Water Source: Faucet / Hose
Mitigation Time: 2-3 Hours
Other Resources Needed to Protect: Sprinklers
Notes: Tight turn around. Limited road access. Few snags in area near home.

Collected By: TNF-E65
Photo 1

Collected Date/Time: 07/29/2017 14:49:14
Photo 2



Photo 3



Photo 4



Structure Triage Information



Structure Number:	4685		
Structure Name:	13229		
SubDivision:	Travelers Rest		
GPS Location, Lat.	46 44.6868		
GPS Location, Long.	114 7.79562		
Safety Zone Present:	No	Where is Safety Zone:	Escape route: out Balsam Root Rd to Hwy 12. Estimated time: 8 minutes
Type of Structure:	Residential	Primary Structures:	Outbuildings:
Surrounding Fuels:	Grass,Shrub,Timber	Defensible Space:	30-50 Feet
Structure Triage Category:	Defensible, Prep and Hold		
Roof Material:	Metal	Siding Material:	Wood
Heat Traps:	Wood Deck		
Electrical Power:	Underground	Gas to Structure:	Aboveground
Hazards:	Terrain,Fuels,No Turn Around,HazMat		
Access to Site:	T3/4 Engine	Best Access From:	Hwy 12 to Balsam Root Rd
Comm with ICP:	Radio,Cell Service		
Water Source:	Faucet / Hose,Creek		
Mitigation Time:	2-3 Hours		
Other Resources Needed to Protect:	Pump, sprinkler set, and saw team.		
Notes:	Lattice covering opening under deck. Could consider Defensible, prep and leave.		

Collected By: E 632

Collected Date/Time: 07/29/2017 14:46:43

Photo 1

Photo 2



Photo 3

Photo 4



Structure Triage Information



Structure Number: 4690
Structure Name: 13245
SubDivision: Travelers Rest
GPS Location, Lat. 46 44.65524
GPS Location, Long. 114 7.8099
Safety Zone Present: No
Type of Structure: Residential
Surrounding Fuels: Shrub, Timber

Where is Safety Zone: Escape route: out Balsam Root Rd to Hwy 12. Estimated time: 8 minutes

Primary Structures: Outbuildings:

Defensible Space: 30-50 Feet

Structure Triage

Category: Defensible, Prep and Hold

Roof Material: Metal

Siding Material: Wood

Heat Traps: Wood Deck, Rain Gutters, Other Receptor

Electrical Power: Underground

Gas to Structure: Aboveground

Hazards: Fuels, HazMat

Access to Site: T3/4 Engine

Best Access From: Hwy 12 to Balsam Root Rd

Comm with ICP: Radio, Cell Service

Water Source: Faucet / Hose

Mitigation Time: 3-4 Hours

Notes: Large opening under deck with lattice siding.
We would call this a defensible prep and leave triage.

Collected By: E 632

Collected Date/Time: 07/29/2017 14:46:50

Photo 1

Photo 2



Photo 3

Photo 4



Structure Triage Information



Structure Number: 4752
Structure Name: 13264 Balsam Root Road
SubDivision: Travelers Rest
GPS Location, Lat. 46 44.56062
GPS Location, Long. 114 7.88562
Safety Zone Present: No **Where is Safety Zone:** Escape route out Balsam Root Road to Hwy12 about 15 mins
Type of Structure: Residential **Primary Structures:** **Outbuildings:**
Surrounding Fuels: Grass,Shrub,Timber **Defensible Space:** 30-50 Feet
Structure Triage Category: Defensible, Prep and Hold
Roof Material: Metal **Siding Material:** Wood
Heat Traps: Wood Deck **Gas to Structure:** None
Electrical Power: Underground **Best Access From:** Hwy 12 to Balsam Root Road
Hazards: Terrain,Fuels,No Turn Around,HazMat
Access to Site: T6 Engine
Comm with ICP: Radio
Water Source: Faucet / Hose
Mitigation Time: 3-4 Hours
Other Resources Needed to Protect: None
Notes: Abundance of material on east side of building needing mitigation

Collected By: Lolo 632
Photo 1

Collected Date/Time: 07/29/2017 14:48:01
Photo 2



Photo 3



Photo 4



Structure Triage Information



Structure Number: 4749
Structure Name: 13320
SubDivision: Travelers Rest
GPS Location, Lat. 46 44.6241
GPS Location, Long. 114 5.36724
Safety Zone Present: Yes
Type of Structure: Residential
Surrounding Fuels: Grass
Structure Triage Category: Defensible, Stand Alone
Roof Material: Composite
Heat Traps: Open Eaves, Wood Deck, Rain Gutters
Electrical Power: Overhead
Hazards:
Access to Site: T1 Engine
Comm with ICP: Radio, Cell Service
Water Source: Faucet / Hose
Mitigation Time: None Needed
Collected By: AZ-TNF 1265

Where is Safety Zone: Behind house

Primary Structures:

Outbuildings:

Defensible Space: >100 Feet

Siding Material: Wood

Gas to Structure: Underground

Best Access From: Mormon Creek to sapphire Drive

Collected Date/Time: 07/29/2017 14:47:57

Photo 1

Photo 2



Photo 3

Photo 4



Structure Triage Information



Structure Number: 4808
Structure Name: 13347
SubDivision: Travelers Rest
GPS Location, Lat. 46 44.57436
GPS Location, Long. 114 8.07096
Safety Zone Present: No
Type of Structure: Residential
Surrounding Fuels: Grass, Shrub, Timber
Structure Triage Category: Defensible, Prep and Hold
Roof Material: Composite
Heat Traps: Wood Deck, Rain Gutters
Electrical Power: Underground
Hazards: Terrain, Fuels, HazMat
Access to Site: T3/4 Engine
Comm with ICP: Radio
Water Source: Faucet / Hose
Mitigation Time: 3-4 Hours
Other Resources Needed to Protect: None

Where is Safety Zone: Escape route: out Balsam Root Rd to Hwy 12. Estimated time: 8 minutes

Primary Structures:

Outbuildings:

Defensible Space: 30-50 Feet

Siding Material: Wood

Gas to Structure: None

Best Access From: Hwy 12 to Balsam Root Rd

Notes: Good defensible space. Would leave as the fire approached and return after the fire front passed. Most work would be on the northwest corner of the property on the edge of the draw.

Collected By: LoLo E632

Photo 1

Collected Date/Time: 07/29/2017 14:48:59

Photo 2



Photo 3



Photo 4



Ladder lies in draw

Structure Triage Information



Structure Number: 4805
Structure Name: 13400
SubDivision: Travelers Rest
GPS Location, Lat. 46 44.58654
GPS Location, Long. 114 5.32578

Safety Zone Present: Yes
Type of Structure: Residential
Surrounding Fuels: Grass, Timber
Structure Triage Category: Defensible, Prep and Hold
Roof Material: Composite
Heat Traps: Wood Deck, Rain Gutters
Electrical Power: Underground
Hazards:
Access to Site: T1 Engine
Comm with ICP: Radio, Cell Service
Water Source: Faucet / Hose
Mitigation Time: Less Than An Hour
Collected By: AZ-TNF 1265

Where is Safety Zone: East side behind house.
Primary Structures: 1 type 3 engine and crew.

Defensible Space: 30-50 Feet

Outbuildings:

Siding Material: Wood

Gas to Structure: Underground

Best Access From: Vann dr

Collected Date/Time: 07/29/2017 14:48:56

Photo 1

Photo 2



Photo 3



Photo 4

Structure Triage Information



Structure Number: 4695
Structure Name: 13400 Balsam Root Rd
SubDivision: Travelers Rest
GPS Location, Lat. 46 44.49888
GPS Location, Long. 114 7.97364
Safety Zone Present: No
Type of Structure: Residential
Surrounding Fuels: Grass, Timber

Where is Safety Zone: Escape route: Balsam Root Rd. out to Hwy 12. ETA 8 minutes.

Primary Structures:

Outbuildings:

Defensible Space: 30-50 Feet

Structure Triage Category: Defensible, Prep and Hold

Roof Material: Composite

Siding Material: Wood

Heat Traps: Open Eaves, Wood Deck

Electrical Power: Underground

Gas to Structure: Aboveground

Hazards: Terrain, No Turn Around, HazMat

Access to Site: T3/4 Engine

Best Access From: Hwy 12 to Balsam Root Rd.

Comm with ICP: Radio, Cell Service

Water Source: Faucet / Hose

Mitigation Time: 1-2 Hours

Other Resources Needed to Protect: Structure wrap for wood shed.

Notes: House is defensible, needs some prep to protect wood shed, crew should not need to hold. West side of home has lattice underneath deck creating possible heat trap.

Collected By: E 632

Photo 1

Collected Date/Time: 07/29/2017 14:46:56

Photo 2



Photo 3

Photo 4



Structure Triage Information



Structure Number: 4804
Structure Name: 13408
SubDivision: Travelers Rest
GPS Location, Lat. 46 44.57184
GPS Location, Long. 114 5.29428

Safety Zone Present: Yes
Type of Structure: Residential
Surrounding Fuels: Grass
Structure Triage Category: Defensible, Prep and Hold
Roof Material: Composite
Heat Traps: Wood Deck, Rain Gutters
Electrical Power: Underground
Hazards:
Access to Site: T1 Engine
Comm with ICP: Radio, Cell Service
Water Source: Faucet / Hose
Mitigation Time: Less Than An Hour
Collected By: AZ-TNF 1265

Where is Safety Zone: Behind house
Primary Structures: 1 type 3 engine and crew

Outbuildings:
Defensible Space: 30-50 Feet

Siding Material: Wood

Gas to Structure: Underground

Best Access From: Mormon Creek to sapphire Drive.

Collected Date/Time: 07/29/2017 14:48:55

Photo 1

Photo 2



Photo 3

Photo 4



Structure Triage Information



Structure Number: 4704
Structure Name: 13440
SubDivision: Travelers Rest
GPS Location, Lat. 46 44.598
GPS Location, Long. 114 5.27208

Safety Zone Present: Yes
Type of Structure: Residential
Surrounding Fuels: Grass
Structure Triage Category: Defensible, Prep and Hold
Roof Material: Composite
Heat Traps: Wood Deck, Rain Gutters
Electrical Power: Overhead
Hazards:
Access to Site: T3/4 Engine
Comm with ICP: Radio, Cell Service
Water Source: Faucet / Hose
Mitigation Time: Less Than An Hour
Collected By: AZ-TNF 1265

Where is Safety Zone: Front yard
Primary Structures: 1 type 3 and crew

Outbuildings:
Defensible Space: 30-50 Feet

Siding Material: Wood

Gas to Structure: Underground

Best Access From: Vann dr

Collected Date/Time: 07/29/2017 14:47:06

Photo 1

Photo 2



Photo 3



Photo 4



Structure Triage Information



Structure Number: 4714
Structure Name: 13450 Shiloh Ln.
SubDivision: Travelers Rest
GPS Location, Lat. 46 44.6121
GPS Location, Long. 114 7.19604
Safety Zone Present: No
Type of Structure: Residential
Surrounding Fuels: Grass, Shrub, Timber
Structure Triage Category: Defensible, Stand Alone
Roof Material: Metal
Heat Traps: Wood Deck
Electrical Power: Underground
Hazards: Terrain, HazMat
Access to Site: T1 Engine
Comm with ICP: Radio
Water Source: Faucet / Hose
Mitigation Time: Less Than An Hour
Collected By: Lolo 632

Where is Safety Zone: Escape route out Balsam Root Road to Hwy12 about 15 mins

Primary Structures:

Outbuildings:

Defensible Space: 30-50 Feet

Siding Material: Wood

Gas to Structure: Aboveground

Best Access From: Hwy 12 to Balsam Root Road

Collected Date/Time: 07/29/2017 14:47:20

Photo 1

Photo 2



Photo 3

Photo 4



Structure Triage Information



Structure Number: 4764
Structure Name: 13460 Balsam Root Road
SubDivision: Travelers Rest
GPS Location, Lat. 46 44.4705
GPS Location, Long. 114 8.10204
Safety Zone Present: No
Type of Structure: Residential
Surrounding Fuels: Grass, Timber
Structure Triage Category: Defensible, Stand Alone
Roof Material: Composite
Heat Traps: Open Eaves, Wood Deck
Electrical Power: Underground
Hazards: HazMat
Access to Site: T1 Engine
Comm with ICP: Radio
Water Source: Faucet / Hose
Mitigation Time: None Needed
Collected By: Lolo 632

Where is Safety Zone: Escape route out Balsam Root Road to Hwy12 about 15 mins

Primary Structures: **Outbuildings:**

Defensible Space: 50-100 Feet

Siding Material: Wood

Gas to Structure: Aboveground

Best Access From: Hwy 12 to Balsam Root Road

Collected Date/Time: 07/29/2017 14:48:12

Photo 1

Photo 2



Photo 3

Photo 4



Structure Triage Information



Structure Number: 4792
Structure Name: 13498 Balsam Root Road
SubDivision: Travelers Rest
GPS Location, Lat. 46 44.48544
GPS Location, Long. 114 8.20452
Safety Zone Present: No
Type of Structure: Residential
Surrounding Fuels: Grass,Shrub,Timber
Structure Triage Category: Defensible, Stand Alone
Roof Material: Metal
Heat Traps: Wood Deck
Electrical Power: Underground
Hazards: Terrain,Fuels,HazMat
Access to Site: T3/4 Engine
Comm with ICP: Radio,Cell Service
Water Source: Faucet / Hose
Mitigation Time: None Needed
Collected By: Lolo 632

Where is Safety Zone: Escape route out Balsam Root Road to Hwy12 about 15 mins

Primary Structures: **Outbuildings:**

Defensible Space: 30-50 Feet

Siding Material: Wood

Gas to Structure: Aboveground

Best Access From: Hwy 12 to Balsam Root Road

Collected Date/Time: 07/29/2017 14:48:42

Photo 1

Photo 2



Photo 3



Photo 4

Structure Triage Information



Structure Number: 4745
Structure Name: 13500 Shiloh Lane
SubDivision: Travelers Rest

GPS Location, Lat. 46 44.53968

GPS Location, Long. 114 7.20336

Safety Zone Present: No

Type of Structure: Residential

Surrounding Fuels: Timber

Structure Triage

Category: Non-Defensible, Prep and Leave

Roof Material: Metal

Heat Traps: Wood Deck, Other Receptor

Electrical Power: Underground

Hazards: Terrain, Fuels, No Turn Around

Access to Site: T6 Engine

Comm with ICP: Radio, Cell Service

Water Source: Faucet / Hose

Mitigation Time: 2-3 Hours

Other Resources Needed to Protect: Difficult to protect due to fuel load and no access to water

Collected By: R. Beery

Where is Safety Zone: Five to seven minute escape route to Hwy 12

Primary Structures:

Outbuildings:

Defensible Space: 30-50 Feet

Siding Material: Wood

Gas to Structure:

Best Access From: Hwy 12 to Shiloh lane

Collected Date/Time: 07/29/2017 14:47:53

Photo 1

Photo 2



Photo 3



Photo 4



Structure Triage Information



Structure Number: 4823
Structure Name: 13500 Shiloh Lane
SubDivision: Travelers Rest
GPS Location, Lat. 46 44.53968
GPS Location, Long. 114 7.20336
Safety Zone Present: No
Type of Structure: Residential
Surrounding Fuels: Timber

Where is Safety Zone: Five to seven minute escape route to Hwy 12

Primary Structures: **Outbuildings:**
Defensible Space: 30-50 Feet

Structure Triage Category: Non-Defensible, Prep and Leave
Roof Material: Metal
Heat Traps: Wood Deck, Other Receptor
Electrical Power: Underground
Hazards: Terrain, Fuels, No Turn Around

Siding Material: Wood

Gas to Structure:

Access to Site: T6 Engine **Best Access From:** Hwy 12 to Shiloh lane

Comm with ICP: Radio, Cell Service

Water Source: Faucet / Hose

Mitigation Time: 2-3 Hours

Other Resources Needed to Protect: Difficult to protect due to fuel load and no access to water

Collected By: R. Beery

Collected Date/Time: 07/29/2017 14:49:12

Photo 1

Photo 2



Photo 3



Photo 4

Structure Triage Information



Structure Number: 4755
Structure Name: 13580 Sapphire Rd
SubDivision: Travelers Rest
GPS Location, Lat. 46 44.469
GPS Location, Long. 114 5.27052
Safety Zone Present: Yes
Type of Structure: Residential
Surrounding Fuels: Grass

Where is Safety Zone: Surrounding yards and fields

Primary Structures:

Outbuildings:

Defensible Space: >100 Feet

Structure Triage Category: Defensible, Stand Alone

Roof Material: Composite

Siding Material: Wood

Heat Traps: Wood Deck,Rain Gutters

Electrical Power: Overhead

Gas to Structure: Underground

Hazards: Septic Tank

Access to Site: T1 Engine

Best Access From: Sapphire Rd off Mormon Creek Rd

Comm with ICP: Radio,Cell Service

Water Source: Faucet / Hose,Creek

Mitigation Time: None Needed

Other Resources Needed to Protect: None

Notes: Irrigation ditch running along side of property

Collected By: TNF-E65
Photo 1

Collected Date/Time: 07/29/2017 14:48:03
Photo 2



Photo 3



Photo 4

Structure Triage Information



Structure Number: 4719
Structure Name: 13605 sapphire rd
SubDivision: Travelers Rest

GPS Location, Lat. 46 44.49666
GPS Location, Long. 114 5.32914

Safety Zone Present: Yes

Type of Structure: Residential

Surrounding Fuels: Grass, Timber

Structure Triage

Category: Defensible, Stand Alone

Roof Material: Composite

Heat Traps: Wood Deck, Rain Gutters

Electrical Power: Overhead, Underground

Hazards: Animals, Septic Tank

Access to Site: T1 Engine

Comm with ICP: Radio, Cell Service

Water Source: Faucet / Hose, Creek

Mitigation Time: None Needed

Other Resources: None

Needed to Protect:

Notes: Irrigation ditch running through the property.

Where is Safety Zone: Surrounding yards and fields

Primary Structures:

Outbuildings:

Defensible Space: >100 Feet

Siding Material: Wood

Gas to Structure: Underground

Best Access From: Sapphire Rd off Mormon creek Rd

Collected By: TNF-E65

Photo 1

Collected Date/Time: 07/29/2017 14:47:26

Photo 2



Photo 3



Photo 4

Structure Triage Information



Structure Number: 4817
Structure Name: 13630 Sapphire Dr
SubDivision: Travelers Rest
GPS Location, Lat. 46 44.45094
GPS Location, Long. 114 5.36868
Safety Zone Present: No
Type of Structure: Residential
Surrounding Fuels: Grass
Structure Triage Category: Defensible, Stand Alone
Roof Material: Composite
Heat Traps: Rain Gutters
Electrical Power: Overhead
Hazards:
Access to Site: T1 Engine
Comm with ICP: Radio, Cell Service
Water Source: Faucet / Hose
Mitigation Time: None Needed
Other Resources Needed to Protect: Type 6 patrol

Where is Safety Zone: Back downhill along Sapphire Drive, To Mormon Creek Road to HWY93

Primary Structures:

Outbuildings:

Defensible Space: 30-50 Feet

Siding Material: Vinyl

Gas to Structure: Underground

Best Access From: HWY 93 to Mormon Creek Road to Sapphire Drive

Notes: Large grass field behind house with two track adjacent to fence

Collected By: COCO 482
Photo 1

Collected Date/Time: 07/29/2017 14:49:07
Photo 2



Photo 3

Photo 4

Structure Triage Information



Structure Number: 4832
Structure Name: 13675 sapphire Dr
SubDivision: Travelers Rest
GPS Location, Lat. 46 44.4933
GPS Location, Long. 114 5.42436

Safety Zone Present: No
Type of Structure: Residential
Surrounding Fuels: Grass, Timber
Structure Triage Category: Defensible, Stand Alone
Roof Material: Composite
Heat Traps:
Electrical Power: Underground
Hazards:
Access to Site: T1 Engine
Comm with ICP: Radio, Cell Service
Water Source: Faucet / Hose
Mitigation Time: Less Than An Hour
Other Resources Needed to Protect: Patrol engine in the area
Collected By: COCO 482

Where is Safety Zone: Not viable in worst fire scenario. Safety zone: Escape route: down sapphire Drive to Mormon Creek Rd back to highway 93
Primary Structures:
Outbuildings:

Defensible Space: 50-100 Feet

Siding Material: Wood

Gas to Structure: None

Best Access From: Highway 93 to Mormon Creek Rd to sapphire Dr

Collected Date/Time: 07/29/2017 14:49:22
Photo 2



Photo 1



Photo 2

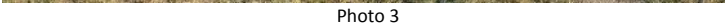


Photo 3

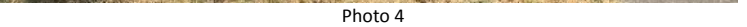


Photo 4

Structure Triage Information



Structure Number: 4686
Structure Name: 13700 Mormon Creek Road
SubDivision: Travelers Rest
GPS Location, Lat. 46 44.38632
GPS Location, Long. 114 6.75564
Safety Zone Present: Yes
Type of Structure: Residential
Surrounding Fuels: Grass,Shrub,Timber
Structure Triage Category: Defensible, Prep and Hold
Roof Material: Composite
Heat Traps:
Electrical Power: Underground
Hazards: Fuels,Septic Tank,HazMat
Access to Site: T1 Engine
Comm with ICP: Radio,Cell Service
Water Source: Faucet / Hose,Large Pond,Creek
Mitigation Time: Less Than An Hour
Other Resources Needed to Protect: -1 engine crew, sprinkler, scratch line.
Notes:

Where is Safety Zone: -W of house.

Primary Structures:

Outbuildings:

Defensible Space: 30-50 Feet

Siding Material: Masonry

Gas to Structure: Aboveground

Best Access From: Mormon Creek Road

Collected By: E-56

Photo 1

Collected Date/Time: 07/29/2017 14:46:45

Photo 2



Photo 3



Photo 4



Structure Triage Information



Structure Number: 4708
Structure Name: 13750 Sapphire Drive
SubDivision: Travelers Rest
GPS Location, Lat. 46 44.45574
GPS Location, Long. 114 5.42394

Not viable in worst fire scenario. Safety zone: Escape route: on Safire drive

Safety Zone Present: Yes
Type of Structure: Residential
Surrounding Fuels: Grass, Timber

Where is Safety Zone: to Mormon Creek Rd to highway 93

Primary Structures:

Outbuildings:

Defensible Space: 50-100 Feet

Structure Triage Category: Defensible, Stand Alone
Roof Material: Composite
Heat Traps: Wood Deck, Rain Gutters
Electrical Power: Overhead

Siding Material: Wood

Gas to Structure: Aboveground

Hazards: Septic Tank
Access to Site: T1 Engine
Comm with ICP: Radio, Cell Service
Water Source: Faucet / Hose

Best Access From: Sapphire Drive to Mormon Creek Road to highway 93

Mitigation Time: None Needed
Other Resources Needed to Protect: -house is fairly well prepped. Nothing needed

Notes: -House has defensible space. No prep needed

Collected By: COCO 482
Photo 1

Collected Date/Time: 07/29/2017 14:47:10
Photo 2



Photo 3

Photo 4

Structure Triage Information



Structure Number: 4769
Structure Name: 13795 Sapphire Dr
SubDivision: Travelers Rest
GPS Location, Lat. 46 44.48784
GPS Location, Long. 114 5.46396
Safety Zone Present: No
Type of Structure: Residential
Surrounding Fuels: Grass

Where is Safety Zone: Escape route out Sapphire Dr to Mormon Creek Rd to highway 93

Primary Structures:
Defensible Space: 30-50 Feet

Structure Triage Category: Defensible, Stand Alone
Roof Material: Composite
Heat Traps: Wood Deck
Electrical Power: Overhead

Siding Material: Wood

Gas to Structure: Underground

Hazards:
Access to Site: T1 Engine
Comm with ICP: Radio, Cell Service
Water Source: Faucet / Hose, Large Pond
Mitigation Time: None Needed
Other Resources Needed to Protect: No resources needed. No work needed.

Best Access From: Highway 93 to Mormon Creek Rd to Sapphire Dr

Notes: Large pond in rear of House, could be used as a water source. No resources needed. No work needed.

Collected By: COCO 482
Photo 1

Collected Date/Time: 07/29/2017 14:48:18
Photo 2



Photo 3



Photo 4

Structure Triage Information



Structure Number: 4829
Structure Name: 13870
SubDivision: Travelers Rest
GPS Location, Lat. 46 44.46402
GPS Location, Long. 114 5.47968

Safety Zone Present: No
Type of Structure: Residential
Surrounding Fuels: Grass, Timber
Structure Triage Category: Defensible, Prep and Hold
Roof Material: Composite
Heat Traps: Wood Deck
Electrical Power: Underground
Hazards:
Access to Site: T3/4 Engine
Comm with ICP: Radio, Cell Service
Water Source: Faucet / Hose
Mitigation Time: None Needed
Other Resources Needed to Protect: Engine crew
Collected By: COCO 482

Where is Safety Zone: Not viable in worst fire scenario. Safety zone: field behind house could be utilized if burnt out. Escape route: out to Hwy 93
Primary Structures:
Outbuildings:

Defensible Space: 50-100 Feet

Siding Material: Wood

Gas to Structure: None

Best Access From: From Hwy 93 to Mormon Creek Rd to sapphire Drive

Collected Date/Time: 07/29/2017 14:49:19
Photo 2



Photo 1



Photo 2



Photo 3

Structure Triage Information



Structure Number: 4806
Structure Name: 13885
SubDivision: Travelers Rest
GPS Location, Lat. 46 44.4984
GPS Location, Long. 114 5.49918

Not viable in worst fire scenario. Safety zone: for one engine crew field in the back of house for last resort Escape route: back down sapphire Dr to

Safety Zone Present: Yes
Type of Structure: Residential
Surrounding Fuels: Grass, Timber
Structure Triage Category: Defensible, Stand Alone
Roof Material: Composite
Heat Traps: Wood Deck
Electrical Power: Overhead
Hazards:
Access to Site: T1 Engine
Comm with ICP: Radio, Cell Service
Water Source: Faucet / Hose
Mitigation Time: Less Than An Hour
Other Resources: One patrolling engine
Needed to Protect:
Collected By: COCO 482

Where is Safety Zone: Mormon Creek Rd back to highway 93

Primary Structures: Outbuildings:

Defensible Space: 50-100 Feet

Siding Material: Wood

Gas to Structure: None

Best Access From: Highway 93 to Mormon Creek Rd to sapphire Dr.

Collected Date/Time: 07/29/2017 14:48:57

Photo 1

Photo 2



Photo 3



Photo 4

Structure Triage Information



Structure Number: 4812
Structure Name: 13915 Sapphire Rd
SubDivision: Travelers Rest
GPS Location, Lat. 46 44.49564
GPS Location, Long. 114 5.55198
Safety Zone Present: Yes
Type of Structure: Residential
Surrounding Fuels: Grass
Structure Triage Category: Defensible, Stand Alone
Roof Material: Composite
Heat Traps: Wood Deck,Rain Gutters
Electrical Power: Overhead
Hazards: Septic Tank
Access to Site: T1 Engine
Comm with ICP: Radio,Cell Service
Water Source: Faucet / Hose
Mitigation Time: None Needed
Other Resources Needed to Protect: None
Notes: Structure is a duplex

Where is Safety Zone: Surrounding yards and fields

Primary Structures:

Outbuildings:

Defensible Space: >100 Feet

Siding Material: Wood

Gas to Structure: Underground

Best Access From: Sapphire Rd off Mormon creek Rd

Collected By: TNF-E65
Photo 1

Collected Date/Time: 07/29/2017 14:49:03
Photo 2



Photo 3



Photo 4

Structure Triage Information



Structure Number: 4743
Structure Name: 13965 Sapphire Dr
SubDivision: Travelers Rest
GPS Location, Lat. 46 44.49354
GPS Location, Long. 114 5.56428
Safety Zone Present: Yes
Type of Structure: Residential
Surrounding Fuels: Grass
Structure Triage Category: Defensible, Stand Alone
Roof Material: Composite
Heat Traps: Wood Deck,Rain Gutters
Electrical Power: Underground
Hazards:
Access to Site: T1 Engine
Comm with ICP: Radio,Cell Service
Water Source: Faucet / Hose
Mitigation Time: None Needed
Other Resources Needed to Protect: None
Collected By: AZ-TNF 1265
Photo 1

Where is Safety Zone: Field near the rear of the house.

Primary Structures:

Outbuildings:

Defensible Space: >100 Feet

Siding Material: Vinyl

Gas to Structure: Underground

Best Access From: Sapphire Dr

Collected Date/Time: 07/29/2017 14:47:51

Photo 2




Photo 3



Photo 4

Structure Triage Information



Structure Number: 4697
Structure Name: 13970
SubDivision: Travelers Rest
GPS Location, Lat. 46 44.4678
GPS Location, Long. 114 5.58486
Safety Zone Present: Yes
Type of Structure: Residential
Surrounding Fuels: Grass
Structure Triage Category: Defensible, Stand Alone
Roof Material: Composite
Heat Traps: Wood Deck, Rain Gutters
Electrical Power: Overhead
Hazards: Fuels
Access to Site: T1 Engine
Comm with ICP: Radio, Cell Service
Water Source: Faucet / Hose
Mitigation Time: None Needed
Notes:
-Faucet on N side of house.
-Faucet 15ft SW of house.

Where is Safety Zone: Directly N of house.

Primary Structures:

Outbuildings:

Defensible Space: 50-100 Feet

Siding Material: Wood

Gas to Structure: Underground

Best Access From: Sapphire Drive

Collected By: E-56

Photo 1

Collected Date/Time: 07/29/2017 14:46:58

Photo 2



Photo 3



Photo 4



Structure Triage Information



Structure Number: 4818
Structure Name: 13990 Sapphire Drive
SubDivision: Travelers Rest
GPS Location, Lat. 46 44.4996
GPS Location, Long. 114 5.62824
Safety Zone Present: Yes
Type of Structure: Residential
Surrounding Fuels: Grass, Timber
Structure Triage Category: Defensible, Stand Alone
Roof Material: Composite
Heat Traps: Wood Deck, Rain Gutters
Electrical Power: Overhead
Hazards: Fuels
Access to Site: T1 Engine
Comm with ICP: Radio, Cell Service
Water Source: Faucet / Hose
Mitigation Time: None Needed
Notes: -Faucet on N side of house.

Where is Safety Zone: Directly W of house.

Primary Structures:

Outbuildings:

Defensible Space: 30-50 Feet

Siding Material: Wood

Gas to Structure: Underground

Best Access From: Sapphire Drive

Collected By: E-56

Photo 1

Collected Date/Time: 07/29/2017 14:49:08

Photo 2



Photo 3



Photo 4



Structure Triage Information



Structure Number: 4744
Structure Name: 14010 Mormon Creek Rd
SubDivision: Travelers Rest
GPS Location, Lat. 46 44.24046
GPS Location, Long. 114 6.97164

Safety Zone Present: Yes
Type of Structure: Residential
Surrounding Fuels: Timber
Structure Triage Category: Defensible, Prep and Hold
Roof Material: Wood
Heat Traps: Wood Deck
Electrical Power: Underground
Hazards:
Access to Site: T1 Engine
Comm with ICP: Radio, Cell Service
Water Source: Faucet / Hose, Large Pond, Creek
Mitigation Time: 3-4 Hours
Other Resources Needed to Protect: One engine crew to prep and hold
Notes: Currently under construction. Landscape changes planned for near future.

Not viable in worst fire scenario. Safety zone: large field in back of house
Where is Safety Zone: adequate for 2 engines. Escape route: Mormon Creek Rd to highway 93
Primary Structures:
Outbuildings:
Defensible Space: 50-100 Feet
Siding Material: Wood
Gas to Structure: None
Best Access From: Highway 93 to Mormon Creek Rd

Collected By: COCO 482

Photo 1

Collected Date/Time: 07/29/2017 14:47:52

Photo 2



Photo 3



Photo 4

Structure Triage Information



Structure Number: 4689
Structure Name: 14010 Sapphire Drive
SubDivision: Travelers Rest
GPS Location, Lat. 46 44.4579
GPS Location, Long. 114 5.65374

Safety Zone Present: Yes
Type of Structure: Residential
Surrounding Fuels: Grass
Structure Triage Category: Defensible, Stand Alone
Roof Material: Composite
Heat Traps: Wood Deck, Rain Gutters
Electrical Power: Underground
Hazards: Fuels
Access to Site: T1 Engine
Comm with ICP: Radio, Cell Service
Water Source: Faucet / Hose
Mitigation Time: None Needed
Notes: -Faucet located on S side of house.
-Faucet on N side of house.

Where is Safety Zone: -Directly W of house.
-20ft SE of house.

Primary Structures: **Outbuildings:**

Defensible Space: 30-50 Feet

Siding Material: Vinyl

Gas to Structure: Underground

Best Access From: Sapphire Drive

Collected By: E-56

Collected Date/Time: 07/29/2017 14:46:48

Photo 1

Photo 2



Photo 3

Photo 4



Structure Triage Information



Structure Number: 4726
Structure Name: 14015 Sapphire Drive
SubDivision: Travelers Rest
GPS Location, Lat. 46 44.50128
GPS Location, Long. 114 5.63622
Safety Zone Present: No
Type of Structure: Residential
Surrounding Fuels: Grass
Structure Triage Category: Defensible, Stand Alone
Roof Material: Composite
Heat Traps: Wood Deck,Rain Gutters
Electrical Power: Overhead
Hazards:
Access to Site: T1 Engine
Comm with ICP: Radio,Cell Service
Water Source: Faucet / Hose
Mitigation Time: None Needed
Other Resources Needed to Protect: Type six patrol

Where is Safety Zone: Downhill along Sapphire Drive to Mormon Creek Drive to HWY 93

Primary Structures: **Outbuildings:**

Defensible Space: 30-50 Feet

Siding Material: Wood

Gas to Structure: Underground

Best Access From: HWY 93 to Mormon Creek Road to Sapphire Drive

Notes: 40,000 gallon cistern adjacent propertyΓÇª Gate is locked

Collected By: COCO 482
Photo 1

Collected Date/Time: 07/29/2017 14:47:34
Photo 2




Photo 3



Photo 4

Structure Triage Information



Structure Number: 4765
Structure Name: 14025 Sapphire Drive
SubDivision: Travelers Rest

GPS Location, Lat. 46 44.53356

GPS Location, Long. 114 5.66886

Safety Zone Present: Yes

Type of Structure: Residential

Surrounding Fuels: Grass, Shrub, Timber

Structure Triage

Category: Defensible, Stand Alone

Roof Material: Composite

Heat Traps: Wood Deck, Rain Gutters

Electrical Power: Underground

Hazards: Terrain, Fuels

Access to Site: T3/4 Engine

Comm with ICP: Radio, Cell Service

Water Source: Faucet / Hose

Mitigation Time: None Needed

Notes:
-Faucet on W side of house.
-Faucet on N side of house.
-Faucet on SE side of house.
-Faucet on S side of house.

Where is Safety Zone: Up the hill S of the house.

Primary Structures:

Outbuildings:

Defensible Space: 30-50 Feet

Siding Material: Vinyl

Gas to Structure: Underground

Best Access From: Sapphire Drive

Collected By: E-56

Collected Date/Time: 07/29/2017 14:48:13

Photo 1

Photo 2



Photo 3

Photo 4



Structure Triage Information



Structure Number: 4775
Structure Name: 14025 Sapphire Drive
SubDivision: Travelers Rest
GPS Location, Lat. 46 44.53356
GPS Location, Long. 114 5.66886
Safety Zone Present: Yes
Type of Structure: Residential
Surrounding Fuels: Grass,Shrub,Timber
Structure Triage Category: Defensible, Stand Alone
Roof Material: Composite
Heat Traps: Wood Deck,Rain Gutters
Electrical Power: Underground
Hazards: Terrain,Fuels
Access to Site: T3/4 Engine
Comm with ICP: Radio,Cell Service
Water Source: Faucet / Hose
Mitigation Time: None Needed
Notes:
-Faucet on W side of house.
-Faucet on N side of house.
-Faucet on SE side of house.
-Faucet on S side of house.

Where is Safety Zone: Up the hill S of the house.

Primary Structures:

Outbuildings:

Defensible Space: 30-50 Feet

Siding Material: Vinyl

Gas to Structure: Underground

Best Access From: Sapphire Drive

Collected By:

E-56

Collected Date/Time:

07/29/2017 14:48:24

Photo 1

Photo 2



Photo 3

Photo 4



Structure Triage Information



Structure Number: 4816
Structure Name: 14030 Sapphire Drive
SubDivision: Travelers Rest
GPS Location, Lat. 46 44.46252
GPS Location, Long. 114 5.67132

Safety Zone Present: Yes
Type of Structure: Residential
Surrounding Fuels: Grass
Structure Triage Category: Defensible, Stand Alone
Roof Material: Composite
Heat Traps: Wood Deck, Rain Gutters
Electrical Power: Underground
Hazards: Fuels
Access to Site: T1 Engine
Comm with ICP: Radio, Cell Service
Water Source: Faucet / Hose
Mitigation Time: None Needed
Notes: -Faucet on SW side of house.
-Hot tub on S side of house.

Where is Safety Zone: -Directly E of house.
-20ft S of house.

Primary Structures: Outbuildings:

Defensible Space: 50-100 Feet

Siding Material: Vinyl

Gas to Structure: Underground

Best Access From: Sapphire Drive

Collected By: E-56

Collected Date/Time: 07/29/2017 14:49:06

Photo 1

Photo 2



Photo 3



Photo 4



Structure Triage Information



Structure Number: 4776
Structure Name: 14067 Sapphire Drive
SubDivision: Travelers Rest
GPS Location, Lat. 46 44.4924
GPS Location, Long. 114 5.71578

Safety Zone Present: Yes
Type of Structure: Residential
Surrounding Fuels: Shrub, Timber
Structure Triage Category: Defensible, Stand Alone
Roof Material: Composite
Heat Traps: Open Eaves, Wood Deck
Electrical Power: Underground
Hazards: Terrain, Fuels
Access to Site: T1 Engine
Comm with ICP: Radio, Cell Service
Water Source: Faucet / Hose
Mitigation Time: Less Than An Hour
Other Resources Needed to Protect: -Sprinklers on unprotected wood frame structure on W side of house.
Notes: -Faucet on N side of house lower level.

Where is Safety Zone: -100ft E of house.
-Directly SW of house.

Primary Structures:

Outbuildings:

Defensible Space: 30-50 Feet

Siding Material: Wood

Gas to Structure: Underground

Best Access From: Sapphire Drive

Collected By: E-56

Collected Date/Time: 07/29/2017 14:48:25

Photo 1

Photo 2



Photo 3

Photo 4



Structure Triage Information



Structure Number: 4777
Structure Name: 14070 Sapphire Drive
SubDivision: Travelers Rest
GPS Location, Lat. 46 44.45598
GPS Location, Long. 114 5.73564
Safety Zone Present: Yes
Type of Structure: Residential
Surrounding Fuels: Shrub, Timber
Structure Triage Category: Defensible, Stand Alone
Roof Material: Composite
Heat Traps: Wood Deck, Rain Gutters
Electrical Power: Underground
Hazards: Fuels, HazMat
Access to Site: T1 Engine
Comm with ICP: Radio, Cell Service
Water Source: Faucet / Hose, Porta-Tank/Pumpkin
Mitigation Time: None Needed
Notes:
-Above ground pool S side of house.
-Faucet S side of house.

Where is Safety Zone: NE of house.

Primary Structures:

Outbuildings:

Defensible Space: 30-50 Feet

Siding Material: Wood

Gas to Structure: Underground

Best Access From: Sapphire Drive

Collected By: E-56

Photo 1

Collected Date/Time: 07/29/2017 14:48:26

Photo 2



Photo 3



Photo 4



Structure Triage Information



Structure Number: 4739
Structure Name: 14165
SubDivision: Travelers Rest
GPS Location, Lat. 46 44.03778
GPS Location, Long. 114 7.23162

Not viable in worst fire scenario. Safety zone: Escape route: out the road

Safety Zone Present:	No	Where is Safety Zone:	back to 93
Type of Structure:	Residential	Primary Structures:	
Surrounding Fuels:	Grass,Shrub,Timber	Defensible Space:	None
Structure Triage Category:	Non-Defensible, Prep and Leave		
Roof Material:	Metal	Siding Material:	Wood
Heat Traps:	Open Eaves,Other Receptor		
Electrical Power:	Underground	Gas to Structure:	None
Hazards:	Terrain,Fuels,No Turn Around,HazMat		
Access to Site:	Handcrew	Best Access From:	Hwy 93 to Mormon Creek Rd
Comm with ICP:	Radio		
Water Source:	Creek		
Mitigation Time:	More Than 5 Hours		
Other Resources Needed to Protect:	Crew to prep. Sprinkler system, pump from Creek and leave.		
Notes:	Prep and leave, utilize water from Creek to keep sprinklers going. No one has driven up the driveway in a while, gate locked at entrance. Looks like house isn't lived in regularly. Second driveway leads to area where a second house can be built.		

Collected By: COCO 482

Collected Date/Time: 07/29/2017 14:47:47

Photo 1

Photo 2



Photo 3

Photo 4



Structure Triage Information



Structure Number: 4761
Structure Name: 14200 Mormon Creek Road
SubDivision: Travelers Rest
GPS Location, Lat. 46 44.11854
GPS Location, Long. 114 7.0092
Safety Zone Present: No
Type of Structure: Residential
Surrounding Fuels: Grass, Timber

Where is Safety Zone: Not viable in worst fire scenario. Safety zone: Escape route:

Primary Structures: **Defensible Space:** None
Outbuildings:

Structure Triage Category: Defensible, Prep and Hold
Roof Material: Composite
Heat Traps: Wood Deck, Rain Gutters
Electrical Power: Underground
Hazards: Terrain, Fuels, Animals

Siding Material: Wood

Gas to Structure: Aboveground

Access to Site: T6 Engine
Comm with ICP: Radio, Cell Service
Water Source: Faucet / Hose

Best Access From: -out to Mormon Creek Road to highway 93

Mitigation Time: 4-5 Hours
Other Resources Needed to Protect: -A crew to prep around home

Notes: -An engine to hold

-home is in need of some prep work
-there is also a field with a few sheds. We didn't take a picture of it due to aggressive dog

Collected By: COCO 482

Photo 1

Collected Date/Time: 07/29/2017 14:48:10

Photo 2



Photo 3



Photo 4

Structure Triage Information



Structure Number: 4691
Structure Name: 14605 Mormon Creek Rd
SubDivision: Travelers Rest

GPS Location, Lat. 46 43.9653
GPS Location, Long. 114 7.1628

Safety Zone Present: No

Where is Safety Zone: Escape route out Mormon Creek Rd to highway 93

Type of Structure: Residential

Primary Structures:

Outbuildings:

Surrounding Fuels: Grass,Shrub,Timber

Defensible Space: 30-50 Feet

Structure Triage

Category: Defensible, Prep and Hold

Roof Material: Composite

Siding Material: Wood

Heat Traps: Wood Deck

Electrical Power: Underground

Gas to Structure: Underground

Hazards: Terrain,Fuels,No Turn Around

Access to Site: T3/4 Engine

Best Access From: Highway 93 to Mormon Creek Rd. Secondary access to the property from

Comm with ICP: Radio,Cell Service

double red gate that runs next to the creek.

Water Source: Faucet / Hose,Creek

Mitigation Time: 3-4 Hours

Other Resources Needed to Protect: Sprinkler kit with one engine possible to run water from Creek below structure.

Notes: Well on property runs dry quickly with heavy use. Mormon Creek is close to the structure and can be used as a water source. This is the last structure on this section of the Rd. Roof of horse barn has large amount of debris on top.

Collected By: COCO 482

Collected Date/Time: 07/29/2017 14:46:51

Photo 1

Photo 2



Photo 3

Photo 4



Structure Triage Information



Structure Number: 4716
Structure Name: 2500 Vann dr
SubDivision: Travelers Rest
GPS Location, Lat. 46 45.11046
GPS Location, Long. 114 7.11168
Safety Zone Present: Yes **Where is Safety Zone:** 1 Type 6 Engine
Type of Structure: Residential **Primary Structures:** **Outbuildings:**
Surrounding Fuels: Grass, Timber **Defensible Space:** 30-50 Feet
Structure Triage Category: Non-Defensible, Prep and Leave
Roof Material: Wood **Siding Material:** Wood
Heat Traps: Open Eaves, Wood Deck, Rain Gutters
Electrical Power: Underground **Gas to Structure:** None
Hazards:
Access to Site: T1 Engine **Best Access From:** Vann dr
Comm with ICP: Radio, Cell Service
Water Source: Faucet / Hose, Creek
Mitigation Time: 1-2 Hours
Notes: Creek surround backside of house/end of driveway. Driveway with green gate, unmarked address. Drive way in between 8400 and 8405

Collected By: AZ-TNF 1265
Photo 1

Collected Date/Time: 07/29/2017 14:47:24
Photo 2



Photo 3



Photo 4

Structure Triage Information



Structure Number: 4768
Structure Name: 6525
SubDivision: Travelers Rest
GPS Location, Lat. 46 45.34698
GPS Location, Long. 114 5.24724
Safety Zone Present: Yes
Type of Structure: Residential
Surrounding Fuels: Grass, Shrub
Structure Triage Category: Defensible, Prep and Hold
Roof Material: Metal
Heat Traps: Other Receptor
Electrical Power: Overhead
Hazards: Fuels
Access to Site: T1 Engine
Comm with ICP: Radio, Cell Service
Water Source: Faucet / Hose
Mitigation Time: 3-4 Hours
Other Resources Needed to Protect: 20 person crew to help create fuel break around outbuilding
Collected By: Lolo 632

Where is Safety Zone: Escape route due west on hwy 12 to travelers rest state park

Primary Structures:

Outbuildings:

Defensible Space: 30-50 Feet

Siding Material: Wood

Gas to Structure: None

Best Access From: Hwy 12

Collected Date/Time: 07/29/2017 14:48:17

Photo 1

Photo 2



Photo 3



Photo 4



Structure Triage Information



Structure Number: 4715
Structure Name: 6535 Hwy 12
SubDivision: Travelers Rest
GPS Location, Lat. 46 45.33942
GPS Location, Long. 114 5.24316
Safety Zone Present: Yes
Type of Structure: Residential
Surrounding Fuels: Grass,Shrub,Timber
Structure Triage Category: Defensible, Prep and Hold
Roof Material: Metal
Heat Traps: Other Receptor
Electrical Power: Overhead
Hazards: Fuels,HazMat
Access to Site: T1 Engine
Comm with ICP: Radio,Cell Service
Water Source: Faucet / Hose
Mitigation Time: 3-4 Hours
Other Resources Needed to Protect: 20 person crew

Where is Safety Zone: Escape route due west on hwy 12 to travelers rest state park

Primary Structures:

Outbuildings:

Defensible Space: 30-50 Feet

Siding Material: Metal

Gas to Structure: Aboveground

Best Access From: Hwy 12

Notes: 20 person crew would be needed to clear brush and materials from home, small propane tank on site, good safety zone next to property

Collected By: Lolo 632

Photo 1

Collected Date/Time: 07/29/2017 14:47:23

Photo 2



Photo 3



Photo 4



Structure Triage Information



Structure Number: 4757
Structure Name: 6555
SubDivision: Travelers Rest
GPS Location, Lat. 46 45.40686
GPS Location, Long. 114 5.17266
Safety Zone Present: Yes
Type of Structure: Residential
Surrounding Fuels: Grass,Shrub,Timber
Structure Triage Category: Defensible, Prep and Hold
Roof Material: Composite
Heat Traps: Wood Deck
Electrical Power: Overhead
Hazards: Fuels,HazMat
Access to Site: T1 Engine
Comm with ICP: Radio,Cell Service
Water Source: Faucet / Hose
Mitigation Time: 1-2 Hours
Collected By: E 632

Where is Safety Zone: Multiple safety zones in immediate area off of Hwy 12.

Primary Structures:

Outbuildings:

Defensible Space: 50-100 Feet

Siding Material: Wood

Gas to Structure: None

Best Access From: Hwy 12

Collected Date/Time: 07/29/2017 14:48:06

Photo 1



Photo 2



Photo 3



Photo 4



Structure Triage Information



Structure Number: 4831
Structure Name: 6715 Diamond Dr
SubDivision: Travelers Rest
GPS Location, Lat. 46 44.65086
GPS Location, Long. 114 5.42568
Safety Zone Present: Yes
Type of Structure: Residential
Surrounding Fuels: Grass
Structure Triage Category: Defensible, Stand Alone
Roof Material: Composite
Heat Traps: Rain Gutters
Electrical Power: Overhead
Hazards: Animals
Access to Site: T1 Engine
Comm with ICP: Radio, Cell Service
Water Source: Faucet / Hose, Porta-Tank/Pumpkin
Mitigation Time: None Needed
Other Resources Needed to Protect: None
Notes: 2000 gallon swimming pool in front yard.

Where is Safety Zone: Yard, Pavment, neighboring yards
Primary Structures:
Defensible Space: >100 Feet
Outbuildings:

Siding Material: Wood

Gas to Structure: None

Best Access From: Mormon creek road to sapphire Rd.

Collected By: TNF-E65
Photo 1

Collected Date/Time: 07/29/2017 14:49:21
Photo 2



Photo 3



Photo 4

Structure Triage Information



Structure Number: 4760
Structure Name: 6717 HWY 12
SubDivision: Travelers Rest
GPS Location, Lat. 46 45.18522
GPS Location, Long. 114 5.40858
Safety Zone Present: Yes
Type of Structure: Commercial
Surrounding Fuels: Grass, Timber
Structure Triage Category: Defensible, Stand Alone
Roof Material: Metal
Heat Traps: Other Receptor
Electrical Power: Overhead, Underground
Hazards: HazMat
Access to Site: T1 Engine
Comm with ICP: Radio, Cell Service
Water Source: Faucet / Hose, Creek
Mitigation Time: Less Than An Hour
Other Resources Needed to Protect: None

Where is Safety Zone: Short grass fields around structure.

Primary Structures:

Outbuildings:

Defensible Space: >100 Feet

Siding Material: Metal

Gas to Structure: Aboveground

Best Access From: Off HWY 12

Notes: Travelers rest state park, canvas yurt on side of building.

Collected By: TNF-E65
Photo 1

Collected Date/Time: 07/29/2017 14:48:09
Photo 2



Photo 3



Photo 4

Structure Triage Information



Structure Number: 4796
Structure Name: 6745 Diamond
SubDivision: Travelers Rest
GPS Location, Lat. 46 44.66538
GPS Location, Long. 114 5.4363
Safety Zone Present: Yes
Type of Structure: Residential
Surrounding Fuels: Grass, Timber
Structure Triage Category: Defensible, Stand Alone
Roof Material: Composite
Heat Traps: Open Eaves, Wood Deck, Rain Gutters
Electrical Power: Underground
Hazards:
Access to Site: T1 Engine
Comm with ICP: Radio, Cell Service
Water Source: Faucet / Hose
Mitigation Time: None Needed
Other Resources Needed to Protect: Sprinkler system
Notes: Chicken coop in the back yard.

Where is Safety Zone: Mowed field behind house.

Primary Structures:

Outbuildings:

Defensible Space: >100 Feet

Siding Material: Wood

Gas to Structure: Underground

Best Access From: Sapphire to Diamond

Collected By: AZ-TNF 1265
Photo 1

Collected Date/Time: 07/29/2017 14:48:47
Photo 2



Photo 3



Photo 4



Structure Triage Information



Structure Number: 4724
Structure Name: 6755 Hwy 12
SubDivision: Travelers Rest
GPS Location, Lat. 46 45.19596
GPS Location, Long. 114 5.46462
Safety Zone Present: Yes
Type of Structure: Residential
Surrounding Fuels: Grass, Shrub
Structure Triage Category: Defensible, Prep and Hold
Roof Material: Metal
Heat Traps: Open Eaves
Electrical Power: Overhead
Hazards:
Access to Site: T3/4 Engine
Comm with ICP: Radio, Cell Service
Water Source: Faucet / Hose, Creek
Mitigation Time: None Needed
Collected By: E-27 Florence

Where is Safety Zone: Gravel driveway south of residence

Primary Structures:

Outbuildings:

Defensible Space: >100 Feet

Siding Material: Metal

Gas to Structure: Aboveground

Best Access From: Hwy12

Collected Date/Time: 07/29/2017 14:47:32

Photo 1

Photo 2



Photo 3

Photo 4

Structure Triage Information



Structure Number: 4742
Structure Name: 6850 Faithful Way
SubDivision: Travelers Rest

GPS Location, Lat. 46 44.61756
GPS Location, Long. 114 5.56704

Safety Zone Present: Yes

Type of Structure: Residential

Surrounding Fuels: Grass

Structure Triage

Category: Defensible, Stand Alone

Roof Material: Composite

Heat Traps: Wood Deck, Rain Gutters

Electrical Power: Underground

Hazards:

Access to Site: T1 Engine

Comm with ICP: Radio, Cell Service

Water Source: Faucet / Hose, Hydrant

Mitigation Time: None Needed

Other Resources

Needed to Protect:

Notes: Fire dept water supply cistern 5,000 gallons 6 inch intake, auto refill. Owners have sprinkler system installed with green grass surrounding house.

Where is Safety Zone: Surrounding yards

Primary Structures:

Outbuildings:

Defensible Space: >100 Feet

Siding Material: Wood

Gas to Structure: Underground

Best Access From: Faithful way from sapphire Rd and Mormon creek Rd

Collected By: TNF-E65

Photo 1

Collected Date/Time: 07/29/2017 14:47:51

Photo 2



Photo 3

Photo 4

Structure Triage Information



Structure Number: 4780
Structure Name: 6873 Faithful Way
SubDivision: Travelers Rest
GPS Location, Lat. 46 44.58102
GPS Location, Long. 114 5.51994
Safety Zone Present: Yes **Where is Safety Zone:** Surrounding yards and fields
Type of Structure: Residential **Primary Structures:** **Outbuildings:**
Surrounding Fuels: Grass **Defensible Space:** >100 Feet
Structure Triage Category: Defensible, Stand Alone
Roof Material: Composite **Siding Material:** Wood
Heat Traps: Open Eaves, Wood Deck, Rain Gutters
Electrical Power: Underground **Gas to Structure:** Underground
Hazards:
Access to Site: T1 Engine **Best Access From:** Faithful way from sapphire Rd and Mormon creek Rd
Comm with ICP: Radio, Cell Service
Water Source: Faucet / Hose, Hydrant
Mitigation Time: None Needed
Other Resources Needed to Protect: None
Notes: Fire dept water supply cistern 5,000 gallons 6 inch intake, auto refill. Owners have sprinkler system installed with green grass surrounding house.

Collected By: TNF-E65
Photo 1

Collected Date/Time: 07/29/2017 14:48:31
Photo 2



Photo 3



Photo 4



Structure Triage Information



Structure Number: 4811
Structure Name: 6935 Hwy 12
SubDivision: Travelers Rest
GPS Location, Lat. 46 45.20082

GPS Location, Long. 114 5.64288

Safety Zone Present: Yes

Type of Structure: Residential

Surrounding Fuels: Shrub

Structure Triage

Category: Defensible, Prep and Hold

Roof Material: Composite

Heat Traps: Wood Deck, Rain Gutters

Electrical Power: Underground

Hazards: Septic Tank

Access to Site: T3/4 Engine

Comm with ICP: Radio, Cell Service

Water Source: Creek

Mitigation Time: Less Than An Hour

Notes: Possible access to Lolo Creek due to presence of hand line irrigation.

Where is Safety Zone: North of residence

Primary Structures:

Outbuildings:

Defensible Space: 30-50 Feet

Siding Material: Wood

Gas to Structure:

Best Access From: Hwy12

Collected By: E-27 Florence

Photo 1

Collected Date/Time: 07/29/2017 14:49:03

Photo 2



Photo 3

Photo 4

Structure Triage Information



Structure Number: 4819
Structure Name: 6935 Hwy 12
SubDivision: Travelers Rest
GPS Location, Lat. 46 45.27486
GPS Location, Long. 114 5.62314
Safety Zone Present: Yes
Type of Structure: Residential
Surrounding Fuels: Grass, Shrub
Structure Triage Category: Defensible, Prep and Hold
Roof Material: Composite
Heat Traps: Open Eaves, Rain Gutters
Electrical Power: Underground
Hazards: Septic Tank
Access to Site: T3/4 Engine
Comm with ICP: Radio, Cell Service
Water Source: Faucet / Hose
Mitigation Time: Less Than An Hour
Collected By: E-27 Florence
Photo 1

Where is Safety Zone: Horse pasture to the east
Primary Structures:

Outbuildings:

Defensible Space: 30-50 Feet

Siding Material: Wood

Gas to Structure:

Best Access From: Hwy 12

Collected Date/Time: 07/29/2017 14:49:09
Photo 2



Photo 3

Photo 4

Structure Triage Information



Structure Number: 4799
Structure Name: 6955 Hwy 12
SubDivision: Travelers Rest
GPS Location, Lat. 46 45.3849
GPS Location, Long. 114 5.61294
Safety Zone Present: Yes
Type of Structure: Residential
Surrounding Fuels: Grass, Timber
Structure Triage Category: Defensible, Prep and Hold
Roof Material: Composite
Heat Traps: Wood Deck, Rain Gutters
Electrical Power: Underground
Hazards:
Access to Site: T1 Engine
Comm with ICP: Radio
Water Source: Faucet / Hose
Mitigation Time: Less Than An Hour
Other Resources Needed to Protect: None
Collected By: AZ-TNF 1265
Photo 1

Where is Safety Zone: Field next to house.

Primary Structures:

Outbuildings:

Defensible Space: >100 Feet

Siding Material: Wood

Gas to Structure: Aboveground

Best Access From: HW 12

Collected Date/Time: 07/29/2017 14:48:51

Photo 2



Photo 1



Photo 2



Photo 3

Structure Triage Information



Structure Number: 4751
Structure Name: 7105 HWY 12
SubDivision: Travelers Rest
GPS Location, Lat. 46 45.3432
GPS Location, Long. 114 5.73462
Safety Zone Present: Yes **Where is Safety Zone:** In front of house, parking lot near business and hwy.
Type of Structure: Mixed Use **Primary Structures:** **Outbuildings:**
Surrounding Fuels: Grass, Timber **Defensible Space:** >100 Feet
Structure Triage Category: Defensible, Stand Alone
Roof Material: Metal **Siding Material:** Vinyl
Heat Traps: Rain Gutters
Electrical Power: Overhead, Underground **Gas to Structure:** Aboveground
Hazards: Septic Tank, HazMat
Access to Site: T1 Engine **Best Access From:** Off HWY 12
Comm with ICP: Radio, Cell Service
Water Source: Faucet / Hose, Porta-Tank/Pumpkin
Mitigation Time: None Needed
Other Resources Needed to Protect: None
Notes: Owner is in process of building new home 6921 HWY 12. Owners own various contract wild land engines. A-1 Fire services. Currently weed wash station.

Collected By: TNF-E65
Photo 1



Photo 3

Collected Date/Time: 07/29/2017 14:47:59
Photo 2



Photo 4



Structure Triage Information



Structure Number: 4791
Structure Name: 7185 Mormon Creek
SubDivision: Travelers Rest
GPS Location, Lat. 46 44.84358
GPS Location, Long. 114 6.00666

Not viable in worst fire scenario. Safety zone: no adequate safety zone

Safety Zone Present: No
Type of Structure: Residential
Surrounding Fuels: Timber

Where is Safety Zone: Escape route: Mormon Creek Rd to highway 93

Primary Structures: **Outbuildings:**

Defensible Space: 30-50 Feet

Structure Triage

Category: Defensible, Prep and Hold

Roof Material: Composite

Siding Material: Wood

Heat Traps: Wood Deck

Electrical Power: Overhead, Underground

Gas to Structure: None

Hazards: Fuels, Septic Tank

Access to Site: T3/4 Engine

Best Access From: Highway 93 to Mormon Creek Rd

Comm with ICP: Radio, Cell Service

Water Source: Faucet / Hose, Creek

Mitigation Time: Less Than An Hour

Other Resources Needed to Protect: One engine crew to prep and hold

Notes: Minimal prep needed.

Collected By: COCO 482

Photo 1

Collected Date/Time: 07/29/2017 14:48:42

Photo 2



Photo 3



Photo 4

Structure Triage Information



Structure Number: 4727
Structure Name: 7227 HWY 12
SubDivision: Travelers Rest
GPS Location, Lat. 46 45.3429
GPS Location, Long. 114 5.8095
Safety Zone Present: Yes
Type of Structure: Residential
Surrounding Fuels: Grass, Timber

Where is Safety Zone: Grass around house. Parking lot next door.

Primary Structures: **Outbuildings:**
Defensible Space: 50-100 Feet

Structure Triage Category: Defensible, Stand Alone
Roof Material: Composite
Heat Traps: Rain Gutters, Other Receptor
Electrical Power: Overhead
Hazards: Animals, Septic Tank, HazMat
Access to Site: T1 Engine
Comm with ICP: Radio, Cell Service
Water Source: Faucet / Hose
Mitigation Time: Less Than An Hour
Other Resources Needed to Protect: None

Siding Material: Wood
Gas to Structure: Aboveground

Best Access From: Off HWY 12

Notes: Tight entry in front. Access through neighbor parking lot if necessary. Various structures on property.

Collected By: TNF-E65
Photo 1

Collected Date/Time: 07/29/2017 14:47:34
Photo 2



Photo 3

Photo 4



Structure Triage Information



Structure Number: 4800
Structure Name: 7305 hw 12
SubDivision: Travelers Rest
GPS Location, Lat. 46 45.37674
GPS Location, Long. 114 5.8725
Safety Zone Present: No
Type of Structure: Residential
Surrounding Fuels: Grass, Timber

Where is Safety Zone: Out Drive way to HW 12

Primary Structures:

Outbuildings:

Defensible Space: 30-50 Feet

Structure Triage

Category: Non-Defensible, Prep and Leave
Roof Material: Metal
Heat Traps: Open Eaves
Electrical Power: Overhead
Hazards: HazMat
Access to Site: T3/4 Engine
Comm with ICP: Radio, Cell Service
Water Source: Faucet / Hose
Mitigation Time: Less Than An Hour
Notes: Owns field adjacent to entry way. Fire wood pile adjacent to entry way.

Siding Material: Wood

Gas to Structure:

Best Access From: HW 12

Collected By: AZ-TNF 1265
Photo 1

Collected Date/Time: 07/29/2017 14:48:52
Photo 2



Photo 3



Photo 4



Structure Triage Information



Structure Number: 4731
Structure Name: 7315 Hwy 12
SubDivision: Travelers Rest
GPS Location, Lat. 46 45.31272
GPS Location, Long. 114 5.8815
Safety Zone Present: No
Type of Structure: Residential
Surrounding Fuels: Grass, Timber
Structure Triage Category: Non-Defensible, Prep and Leave
Roof Material: Metal
Heat Traps: Wood Deck, Other Receptor
Electrical Power: Overhead
Hazards:
Access to Site: T3/4 Engine
Comm with ICP: Radio, Cell Service
Water Source: Faucet / Hose
Mitigation Time: 1-2 Hours
Other Resources Needed to Protect: Sprinkler system
Notes: Piles of wood in back yard.

Where is Safety Zone: Take road back to Hwy 12

Primary Structures:

Outbuildings:

Defensible Space: 50-100 Feet

Siding Material: Wood

Gas to Structure: Aboveground

Best Access From: Hwy 12

Collected By: AZ-TNF 1265
Photo 1

Collected Date/Time: 07/29/2017 14:47:38
Photo 2



Photo 3



Photo 4

Structure Triage Information



Structure Number: 4826
Structure Name: 7335 Hwy 12
SubDivision: Travelers Rest
GPS Location, Lat. 46 45.34476
GPS Location, Long. 114 5.8836
Safety Zone Present: No
Type of Structure: Residential
Surrounding Fuels: Grass, Timber

Where is Safety Zone:
Primary Structures:

Outbuildings:

Defensible Space: 30-50 Feet

Structure Triage Category: Non-Defensible, Prep and Leave

Roof Material: Metal

Siding Material: Wood

Heat Traps: Wood Deck, Other Receptor

Electrical Power: Overhead

Gas to Structure: Aboveground

Hazards:

Access to Site: T3/4 Engine

Best Access From: Hwy 12

Comm with ICP: Radio, Cell Service

Water Source: Faucet / Hose

Mitigation Time: 1-2 Hours

Other Resources: Sprinkler system

Needed to Protect:

Notes: Sick wife inside.

Collected By: AZ-TNF 1265
Photo 1

Collected Date/Time: 07/29/2017 14:49:15
Photo 2



Photo 3

Photo 4

Structure Triage Information



Structure Number: 4821
Structure Name: 7355 HWY 12
SubDivision: Travelers Rest
GPS Location, Lat. 46 45.35292
GPS Location, Long. 114 5.93856
Safety Zone Present: Yes
Type of Structure: Residential
Surrounding Fuels: Grass, Timber
Structure Triage Category: Defensible, Prep and Hold
Roof Material: Composite
Heat Traps: Open Eaves, Other Receptor
Electrical Power: Overhead
Hazards: Septic Tank, HazMat
Access to Site: T1 Engine
Comm with ICP: Radio, Cell Service
Water Source: Faucet / Hose
Mitigation Time: Less Than An Hour
Other Resources Needed to Protect: None
Collected By: TNF-E65

Where is Safety Zone: Front of House, 1 engine

Primary Structures:

Outbuildings:

Defensible Space: 50-100 Feet

Siding Material: Wood

Gas to Structure: Aboveground

Best Access From: From HWY 12

Collected Date/Time: 07/29/2017 14:49:11

Photo 1

Photo 2



Photo 3



Photo 4

Structure Triage Information



Structure Number: 4750
Structure Name: 7675 Mormon Creek Road
SubDivision: Travelers Rest
GPS Location, Lat. 46 44.90292
GPS Location, Long. 114 6.19542

Not viable in worst fire scenario. Safety zone: Escape route: out to Mormon

Safety Zone Present: No
Type of Structure: Residential
Surrounding Fuels: Grass, Timber
Structure Triage Category: Defensible, Prep and Hold
Roof Material: Composite
Heat Traps: Wood Deck, Rain Gutters
Electrical Power: Underground
Hazards: Terrain
Access to Site: T1 Engine
Comm with ICP: Radio, Cell Service
Water Source: Faucet / Hose, Creek
Mitigation Time: Less Than An Hour
Other Resources Needed to Protect: Just an engine to check on home. It is fairly well prepped for fire
Collected By: COCO 482

Where is Safety Zone: Creek road. Out to highway 93
Primary Structures: **Defensible Space:** 30-50 Feet
Siding Material: Wood
Gas to Structure: None
Best Access From: Mormon Creek road to highway 93

Collected Date/Time: 07/29/2017 14:47:59
Photo 2



Photo 1

Photo 3

Photo 4

Structure Triage Information



Structure Number: 4722
Structure Name: 7755
SubDivision: Travelers Rest
GPS Location, Lat. 46 44.89824
GPS Location, Long. 114 6.2616

Not viable in worst fire scenario. Safety zone: Escape route: out Mormon

Safety Zone Present: Yes
Type of Structure: Residential
Surrounding Fuels: Grass, Shrub, Timber

Where is Safety Zone: Creek Rd to hwy 93

Primary Structures:

Outbuildings:

Defensible Space: 50-100 Feet

Structure Triage Category: Defensible, Prep and Hold
Roof Material: Composite
Heat Traps: Open Eaves, Wood Deck
Electrical Power: Overhead, Underground
Hazards: Terrain
Access to Site: T6 Engine
Comm with ICP: Radio, Cell Service
Water Source: Faucet / Hose, Creek
Mitigation Time: Less Than An Hour
Other Resources Needed to Protect: Engine crew

Siding Material: Wood

Gas to Structure: Underground

Best Access From: Hwy 93 to Mormon Creek Rd

Collected By: COCO 482

Collected Date/Time: 07/29/2017 14:47:30


Photo 1

Photo 2



Photo 3

Photo 4



Structure Triage Information



Structure Number: 4813
Structure Name: 7800 Mormon Creek Rd
SubDivision: Travelers Rest
GPS Location, Lat. 46 44.96016
GPS Location, Long. 114 6.17616
Safety Zone Present: Yes
Type of Structure: Residential
Surrounding Fuels: Grass

Where is Safety Zone: Large parking area, grass fields surrounding house

Primary Structures: **Outbuildings:**

Defensible Space: >100 Feet

Structure Triage Category: Defensible, Stand Alone
Roof Material: Composite
Heat Traps: Wood Deck, Rain Gutters
Electrical Power: Overhead, Underground

Siding Material: Wood

Gas to Structure: Underground

Hazards:
Access to Site: T1 Engine
Comm with ICP: Radio, Cell Service
Water Source: Faucet / Hose
Mitigation Time: None Needed
Other Resources Needed to Protect: Type 6 to patrol

Best Access From: HWY 93 to Mormon Creek Road

Notes: Childer's Ranch... Senator Don Childer's (Florida)

Collected By: COCO 482
Photo 1

Collected Date/Time: 07/29/2017 14:49:04
Photo 2



Photo 3

Photo 4

Structure Triage Information



Structure Number: 4801
Structure Name: 7855 Hwy 12
SubDivision: Travelers Rest
GPS Location, Lat. 46 45.38916
GPS Location, Long. 114 6.31434

Safety Zone Present: Yes
Type of Structure: Residential
Surrounding Fuels: Grass, Shrub, Timber

Where is Safety Zone: Grass field at southeast corner of the loop with power lines running north and south as potential hazard. Also grass field located across the highway
Primary Structures:
Outbuildings:

Structure Triage Category: Defensible, Prep and Hold
Roof Material: Composite
Heat Traps: Wood Deck, Rain Gutters, Other Receptor
Electrical Power: Overhead
Hazards: Animals, Septic Tank, HazMat
Access to Site: T1 Engine
Comm with ICP: Radio, Cell Service
Water Source: Faucet / Hose
Mitigation Time: 2-3 Hours
Other Resources Needed to Protect: Two more engines any type.

Defensible Space: 30-50 Feet

Siding Material: Wood

Gas to Structure: Aboveground

Best Access From: HWY 12

Notes: Multiple trailers with various building material and a variety of resident age groups that may need assistance with evacuation.

Collected By: TNF-E65

Photo 1

Collected Date/Time: 07/29/2017 14:48:53

Photo 2



Photo 3



Photo 4



Structure Triage Information



Structure Number: 4728
Structure Name: 7855 Mormon Creek Rd
SubDivision: Travelers Rest
GPS Location, Lat. 46 44.89638
GPS Location, Long. 114 6.33834

Not viable in worst fire scenario. Safety zone: Escape route: down Mormon

Safety Zone Present: No
Type of Structure: Residential
Surrounding Fuels: Grass, Timber
Structure Triage Category: Defensible, Prep and Hold
Roof Material: Composite
Heat Traps: Wood Deck, Rain Gutters
Electrical Power: Overhead, Underground
Hazards: Terrain
Access to Site: T1 Engine
Comm with ICP: Radio, Cell Service
Water Source: Faucet / Hose
Mitigation Time: 1-2 Hours
Other Resources Needed to Protect: One engine
Notes: One engine could prep and hold both 7885 and 7855

Where is Safety Zone: Creek Rd to highway 93

Primary Structures:

Outbuildings:

Defensible Space: 30-50 Feet

Siding Material: Wood

Gas to Structure: None

Best Access From: Highway 93 to Mormon Creek Rd

Collected By: COCO 482

Photo 1

Collected Date/Time: 07/29/2017 14:47:35

Photo 2



Photo 3



Photo 4

Structure Triage Information



Structure Number: 4698
Structure Name: 7885 Mormon Creek Road
SubDivision: Travelers Rest
GPS Location, Lat. 46 45.01386
GPS Location, Long. 114 6.4305

Not viable in worst fire scenario. Safety zone: Escape route: out to Mormon

Safety Zone Present: No
Type of Structure: Residential
Surrounding Fuels: Grass, Timber

Where is Safety Zone: Creek road. Down to highway 93

Primary Structures:

Outbuildings:

Defensible Space: 30-50 Feet

Structure Triage

Category: Defensible, Prep and Hold

Roof Material: Composite

Siding Material: Wood

Heat Traps: Wood Deck

Electrical Power: Overhead

Gas to Structure: Aboveground

Hazards: Terrain

Access to Site: T1 Engine

Best Access From: Mormon Creek Rd to highway 93

Comm with ICP: Radio, Cell Service

Water Source: Faucet / Hose, Hydrant

Mitigation Time: Less Than An Hour

Other Resources Needed to Protect: An engine crew could do a little prep. Maybe cut down some grass around the property.

Notes: -Minimal prep needed.

Collected By: COCO 482

Collected Date/Time: 07/29/2017 14:46:59

Photo 1

Photo 2



Photo 3

Photo 4



Structure Triage Information



Structure Number: 4746
Structure Name: 7900 Mormon Creek Rd
SubDivision: Travelers Rest
GPS Location, Lat. 46 45.04428
GPS Location, Long. 114 6.3291
Safety Zone Present: No
Type of Structure: Residential
Surrounding Fuels: Grass,Shrub,Timber

Where is Safety Zone: Escape route out Mormon Creek Rd to highway 93.

Primary Structures:
Defensible Space: 30-50 Feet

Structure Triage Category: Defensible, Stand Alone
Roof Material: Composite
Heat Traps: Wood Deck
Electrical Power: Overhead
Hazards: Terrain,Fuels
Access to Site: T1 Engine
Comm with ICP: Radio,Cell Service
Water Source: Faucet / Hose,Creek
Mitigation Time: Less Than An Hour
Other Resources Needed to Protect: One engine crew. Sprinkler kit for rear side.

Siding Material: Wood

Gas to Structure: Aboveground

Best Access From: Highway 93 to Mormon Creek Rd.

Notes: Two Creeks in the rear of house could be used as a good water source for portable pump. Large pull through driveway.

Collected By: COCO 482
Photo 1

Collected Date/Time: 07/29/2017 14:47:54
Photo 2



Photo 3

Photo 4

Structure Triage Information



Structure Number: 4734
Structure Name: 8000 Nature Lane
SubDivision: Travelers Rest
GPS Location, Lat. 46 44.64486
GPS Location, Long. 114 6.37644

Safety zone: field, multiple engines and crews if burnt out.

Safety Zone Present: No
Type of Structure: Residential
Surrounding Fuels: Grass, Timber
Structure Triage Category: Defensible, Prep and Hold
Roof Material: Metal
Heat Traps: Open Eaves, Wood Deck
Electrical Power: Overhead, Underground
Hazards: HazMat
Access to Site: T1 Engine
Comm with ICP: Radio, Cell Service
Water Source: Faucet / Hose
Mitigation Time: None Needed
Other Resources Needed to Protect: Engine to hold.
Notes: Abandoned trailers along driveway up to house, no need to defend.

Where is Safety Zone: Escape Route: Down Nature Lane to Mormon creek Rd and out to Hwy 93.

Primary Structures: **Outbuildings:**

Defensible Space: 50-100 Feet

Siding Material: Masonry

Gas to Structure: Aboveground

Best Access From: Hwy 93 to Mormon Creek Rd to Nature Lane.

Owners have worked with fire management teams before, receptive to equipment on property.

Collected By: COCO 482
Photo 1

Collected Date/Time: 07/29/2017 14:47:40
Photo 2



Photo 3



Photo 4



Structure Triage Information



Structure Number: 4711
Structure Name: 8005 Mormon Creek Rd
SubDivision: Travelers Rest
GPS Location, Lat. 46 45.15
GPS Location, Long. 114 6.64086

Not viable in worst fire scenario. Safety zone: Escape route: Mormon Creek

Safety Zone Present: No
Type of Structure: Residential
Surrounding Fuels: Grass, Timber
Structure Triage Category: Defensible, Prep and Hold
Roof Material: Composite
Heat Traps: Wood Deck
Electrical Power: Overhead, Underground
Hazards:
Access to Site: T3/4 Engine
Comm with ICP: Radio, Cell Service
Water Source: Faucet / Hose
Mitigation Time: Less Than An Hour
Other Resources Needed to Protect: One engine crew to prep and hold
Notes: Power line comes into driveway

Where is Safety Zone: Rd back out highway 93

Primary Structures:

Outbuildings:

Defensible Space: 50-100 Feet

Siding Material: Wood

Gas to Structure: Aboveground

Best Access From: Highway 93 to Mormon Creek Rd

Collected By: COCO 482
Photo 1



Photo 3

Collected Date/Time: 07/29/2017 14:47:15
Photo 2



Photo 4

Structure Triage Information



Structure Number: 4779
Structure Name: 8200 Mormon Creek Dr
SubDivision: Travelers Rest
GPS Location, Lat: 46 45.24774
GPS Location, Long: 114 6.70098

Safety Zone Present: No
Type of Structure: Residential
Surrounding Fuels: Grass
Structure Triage Category: Defensible, Stand Alone
Roof Material: Composite
Heat Traps: Wood Deck, Rain Gutters
Electrical Power: Underground
Hazards:
Access to Site: T3/4 Engine
Comm with ICP: Radio, Cell Service
Water Source: Faucet / Hose, Creek
Mitigation Time: Less Than An Hour

Where is Safety Zone: Back down Mormon Creek Road to HWY 93, then to designated safety zone

Primary Structures: Outbuildings:

Defensible Space: 50-100 Feet

Siding Material: Masonry

Gas to Structure: None

Best Access From: Highway 12 to Mormon Creek Road

Notes: Irrigation ditch on lower portion of property. Good parking, but narrow down hill driveway for Type 1. Owner has sprinklers in lawn in front of property, and raised sprinklers that can be set out around property. Has additional irrigation ditch across th

Collected By: COCO 482
Photo 1

Collected Date/Time: 07/29/2017 14:48:29
Photo 2



Photo 3



Photo 4



Structure Triage Information



Structure Number: 4798
Structure Name: 8264 Vann Rd
SubDivision: Travelers Rest
GPS Location, Lat. 46 45.23778
GPS Location, Long. 114 6.83208
Safety Zone Present: Yes **Where is Safety Zone:** Large field behind house
Type of Structure: Residential **Primary Structures:** **Outbuildings:**
Surrounding Fuels: Grass, Timber **Defensible Space:** 50-100 Feet
Structure Triage Category: Defensible, Prep and Hold
Roof Material: Composite **Siding Material:** Wood
Heat Traps: Wood Deck, Rain Gutters
Electrical Power: Overhead **Gas to Structure:** Aboveground
Hazards: Bridge Load Limits, Animals, Septic Tank, HazMat
Access to Site: T6 Engine **Best Access From:** Off Mormon creek Rd
Comm with ICP: Radio, Cell Service
Water Source: Faucet / Hose, Creek
Mitigation Time: Less Than An Hour
Other Resources Needed to Protect: None
Notes: Two streams running along the south and east side of house with limited access due to wooden bridge in entrance. Bridge crossable with engine discretion

Collected By: TNF-E65
Photo 1

Collected Date/Time: 07/29/2017 14:48:49
Photo 2



Photo 1



Photo 2



Photo 3

Structure Triage Information



Structure Number: 4756
Structure Name: 8300 Mormon Creek Road
SubDivision: Travelers Rest
GPS Location, Lat. 46 45.16056
GPS Location, Long. 114 6.72408
Safety Zone Present: Yes **Where is Safety Zone:** -Directly W of the house.
Type of Structure: Residential **Primary Structures:** **Outbuildings:**
Surrounding Fuels: Shrub, Timber **Defensible Space:** None
Structure Triage Category: Non-Defensible, Prep and Leave
Roof Material: Composite **Siding Material:** Wood
Heat Traps: Wood Deck, Rain Gutters
Electrical Power: Underground **Gas to Structure:** Aboveground
Hazards: Fuels
Access to Site: T1 Engine **Best Access From:** Mormon Creek Road
Comm with ICP: Radio, Cell Service
Water Source: Faucet / Hose
Mitigation Time: 1-2 Hours
Other Resources: -Movement of the woodpiles.
Needed to Protect: -Cutting down of nearby juniper trees and bushes that are physically touching the house.
Notes: -Faucet on NE side of house.

Collected By: E-56

Photo 1

Collected Date/Time: 07/29/2017 14:48:04

Photo 2



Photo 3



Photo 4



Structure Triage Information



Structure Number: 4732
Structure Name: 8330 Mormon Creek Road
SubDivision: Travelers Rest
GPS Location, Lat. 46 45.12486
GPS Location, Long. 114 6.7848

Safety Zone Present: Yes
Type of Structure: Residential
Surrounding Fuels: Grass, Shrub, Timber
Structure Triage Category: Defensible, Prep and Hold
Roof Material: Composite
Heat Traps: Wood Deck, Rain Gutters
Electrical Power: Overhead
Hazards: Fuels
Access to Site: T1 Engine
Comm with ICP: Radio, Cell Service
Water Source: Faucet / Hose, Creek
Mitigation Time: Less Than An Hour
Other Resources Needed to Protect: -1 engine, sprinkler.

Notes:
-Faucet on NE side of building.
-Creek 50ft E of house.
-Faucet behind shed 30ft S of house.

Where is Safety Zone: -200ft NE of house.
Primary Structures: -Directly N of house.

Outbuildings:
Defensible Space: 30-50 Feet

Siding Material: Vinyl

Gas to Structure: Underground

Best Access From: Mormon Creek Road

Collected By: E-56

Collected Date/Time: 07/29/2017 14:47:39

Photo 1

Photo 2



Photo 3

Photo 4



Structure Triage Information



Structure Number: 4696
Structure Name: 8350 Vann Rd
SubDivision: Travelers Rest
GPS Location, Lat. 46 45.20742
GPS Location, Long. 114 6.99702
Safety Zone Present: Yes
Type of Structure: Residential
Surrounding Fuels: Timber

Where is Safety Zone: South side of house

Primary Structures:

Outbuildings:

Defensible Space: 50-100 Feet

Structure Triage Category: Defensible, Stand Alone

Roof Material: Metal

Siding Material: Wood

Heat Traps: Rain Gutters

Electrical Power: Overhead

Gas to Structure: None

Hazards: Bridge Load Limits,Septic Tank

Access to Site: T3/4 Engine

Best Access From: Off Morman Creek Rd

Comm with ICP: Radio,Cell Service

Water Source: Faucet / Hose,Creek

Mitigation Time: None Needed

Other Resources Needed to Protect: None

Notes: Newly built house. No propane tank yet but will be in future.

Collected By: TNF-E65
Photo 1

Collected Date/Time: 07/29/2017 14:46:58
Photo 2



Photo 3

Photo 4

Structure Triage Information



Structure Number: 4694
Structure Name: 8400 Mormon Creek Road
SubDivision: Travelers Rest
GPS Location, Lat: 46 45.08484
GPS Location, Long: 114 6.77256

Safety Zone Present: Yes
Type of Structure: Residential
Surrounding Fuels: Grass, Shrub, Timber
Structure Triage Category: Defensible, Stand Alone
Roof Material: Composite
Heat Traps: Wood Deck
Electrical Power: Underground
Hazards: Fuels, Bridge Load Limits
Access to Site: Handcrew
Comm with ICP: Radio, Cell Service
Water Source: Faucet / Hose, Creek
Mitigation Time: Less Than An Hour
Other Resources Needed to Protect: -1 engine crew.

Where is Safety Zone: -100ft E of house.
-200ft NE of house.

Primary Structures: Defensible Space: 30-50 Feet

Siding Material: Wood

Gas to Structure: Aboveground

Best Access From: Mormon Creek Road

Notes: -Propane shut-valve on N side of house.
-Faucet coming from shed 15ft N of house.
-Creek 100ft W of house.
-Make sure skylight windows are closed.
E-56

Collected By:

Collected Date/Time: 07/29/2017 14:46:55

Photo 1

Photo 2



Photo 3

Photo 4



Structure Triage Information



Structure Number: 4700
Structure Name: 8400 Vann Dr
SubDivision: Travelers Rest
GPS Location, Lat. 46 45.18648

GPS Location, Long. 114 6.98346

Safety Zone Present: No

Type of Structure: Residential

Surrounding Fuels: Grass, Timber

Structure Triage

Category: Non-Defensible, Prep and Leave

Roof Material: Composite

Heat Traps: Wood Deck, Rain Gutters

Electrical Power: Underground

Hazards: Bridge Load Limits

Access to Site: T6 Engine

Comm with ICP: Radio

Water Source: Faucet / Hose, Creek

Mitigation Time: 1-2 Hours

Notes: Small creek at entrance of house. Larger creek at rear of house.

Where is Safety Zone: Down Drive way to Vann dr

Primary Structures:

Outbuildings:

Defensible Space: 30-50 Feet

Siding Material: Vinyl

Gas to Structure: Aboveground

Best Access From: Vann dr

Collected By: AZ-TNF 1265
Photo 1

Collected Date/Time: 07/29/2017 14:47:01
Photo 2



Photo 3



Photo 4



Structure Triage Information



Structure Number: 4828
Structure Name: 8405 Vann Dr
SubDivision: Travelers Rest
GPS Location, Lat. 46 45.20106
GPS Location, Long. 114 6.8664
Safety Zone Present: No
Type of Structure: Residential
Surrounding Fuels: Grass, Timber
Structure Triage Category: Non-Defensible, Prep and Leave
Roof Material: Composite
Heat Traps: Wood Deck, Other Receptor
Electrical Power: Overhead
Hazards: HazMat
Access to Site: T3/4 Engine
Comm with ICP: Radio
Water Source: Faucet / Hose
Mitigation Time: 1-2 Hours
Other Resources Needed to Protect: Sprinkler system set up.
Notes: Travel trailer in yard.

Where is Safety Zone: Vann Dr to Hwy 12
Primary Structures:
Defensible Space: 30-50 Feet
Outbuildings:
Siding Material: Wood
Gas to Structure: Aboveground
Best Access From: Hwy 12 to Vann Dr

Collected By: AZ-TNF 1265
Photo 1

Collected Date/Time: 07/29/2017 14:49:18
Photo 2



Photo 3



Photo 4



Structure Triage Information



Structure Number: 4736
Structure Name: 8819 Mormon Creek Road
SubDivision: Travelers Rest
GPS Location, Lat. 46 44.93364
GPS Location, Long. 114 6.71706
Safety Zone Present: Yes
Type of Structure: Residential
Surrounding Fuels: Grass,Shrub,Timber,Slash
Structure Triage Category: Defensible, Prep and Hold
Roof Material: Metal
Heat Traps: Wood Deck,Rain Gutters
Electrical Power: Overhead
Hazards: Fuels,Septic Tank,HazMat
Access to Site: T1 Engine
Comm with ICP: Radio,Cell Service
Water Source: Faucet / Hose,Creek
Mitigation Time: Less Than An Hour
Other Resources Needed to Protect: -1 engine crew, sprinklers.
Notes: -Creek located 15ft W of house.
-Faucet on W side of house.

Where is Safety Zone: -S of house

Primary Structures:

Outbuildings:

Defensible Space: None

Siding Material: Wood

Gas to Structure: Aboveground

Best Access From: Mormon Creek

Collected By: E-56

Collected Date/Time: 07/29/2017 14:47:43

Photo 1

Photo 2



Photo 3



Photo 4



Structure Triage Information



Structure Number: 4778
Structure Name: 8819 Mormon Creek Road
SubDivision: Travelers Rest
GPS Location, Lat. 46 44.93364
GPS Location, Long. 114 6.71706
Safety Zone Present: Yes
Type of Structure: Residential
Surrounding Fuels: Grass,Shrub,Timber,Slash
Structure Triage Category: Defensible, Prep and Hold
Roof Material: Metal
Heat Traps: Wood Deck,Rain Gutters
Electrical Power: Overhead
Hazards: Fuels,Septic Tank,HazMat
Access to Site: T1 Engine
Comm with ICP: Radio,Cell Service
Water Source: Faucet / Hose,Creek
Mitigation Time: Less Than An Hour
Other Resources Needed to Protect: -1 engine crew, sprinklers.
Notes: -Creek located 15ft W of house.
-Faucet on W side of house.

Where is Safety Zone: -S of house

Primary Structures:

Outbuildings:

Defensible Space: None

Siding Material: Wood

Gas to Structure: Aboveground

Best Access From: Mormon Creek

Collected By: E-56

Collected Date/Time: 07/29/2017 14:48:28

Photo 1

Photo 2



Photo 3



Photo 4



Structure Triage Information



Structure Number: 4710
Structure Name: 8829 Mormon Creek Road
SubDivision: Travelers Rest
GPS Location, Lat. 46 44.64738
GPS Location, Long. 114 6.6468

Safety Zone Present: Yes
Type of Structure: Residential
Surrounding Fuels: Grass, Shrub, Timber, Slash
Structure Triage

Category: Defensible, Prep and Hold
Roof Material: Composite

Heat Traps: Wood Deck, Rain Gutters

Electrical Power: Underground

Hazards: Fuels, HazMat

Access to Site: T3/4 Engine

Comm with ICP: Radio, Cell Service

Water Source: Faucet / Hose, Large Pond, Creek

Mitigation Time: Less Than An Hour

Other Resources: -1 engine crew, sprinklers.

Needed to Protect: -Removing debris from next to home.

Notes: -43,000 gallon pool 10ft W of house.

-Faucet on E side of house.

-Creek located 200ft W of house.

-Elderly male. lives alone.

Collected By: E-56

Photo 1

Where is Safety Zone: -NW of house.

Primary Structures:

Outbuildings:

Defensible Space: 30-50 Feet

Siding Material: Wood

Gas to Structure: Aboveground

Best Access From: Mormon Creek

Collected Date/Time: 07/29/2017 14:47:11

Photo 2



Photo 3



Photo 4



43,000 gallon pool



1,000 gallon

1,000 gallon diesel tank

Structure Triage Information



Structure Number: 4820
Structure Name: 8829 Mormon Creek Road
SubDivision: Travelers Rest
GPS Location, Lat. 46 44.64738
GPS Location, Long. 114 6.6468
Safety Zone Present: Yes
Type of Structure: Residential
Surrounding Fuels: Grass,Shrub,Timber,Slash
Structure Triage Category: Defensible, Prep and Hold
Roof Material: Composite
Heat Traps: Wood Deck,Rain Gutters
Electrical Power: Underground
Hazards: Fuels,HazMat
Access to Site: T3/4 Engine
Comm with ICP: Radio,Cell Service
Water Source: Faucet / Hose,Large Pond,Creek
Mitigation Time: Less Than An Hour
Other Resources Needed to Protect: -1 engine crew, sprinklers.
Notes: -Removing debris from next to home.
 -43,000 gallon pool 10ft W of house.
 -Faucet on E side of house.
 -Creek located 200ft W of house.
 -Elderly male. lives alone.

Where is Safety Zone: -NW of house.

Primary Structures:

Outbuildings:

Defensible Space: 30-50 Feet

Siding Material: Wood

Gas to Structure: Aboveground

Best Access From: Mormon Creek

Collected By: E-56

Collected Date/Time: 07/29/2017 14:49:09

Photo 1

Photo 2



Photo 3



Photo 4



Structure Triage Information



Structure Number: 4827
Structure Name: 8905 Mormon Creek Road
SubDivision: Travelers Rest
GPS Location, Lat. 46 44.18748
GPS Location, Long. 114 7.26714
Safety Zone Present: Yes
Type of Structure: Residential
Surrounding Fuels: Grass, Timber

Where is Safety Zone: -Grass field NW, multiple engines and crews.

Primary Structures: **Outbuildings:**
Defensible Space: 30-50 Feet

Structure Triage Category: Defensible, Prep and Hold
Roof Material: Composite
Heat Traps: Open Eaves, Wood Deck
Electrical Power: Underground
Hazards: Terrain, Fuels, Septic Tank
Access to Site: T1 Engine
Comm with ICP: Radio, Cell Service
Water Source: Faucet / Hose
Mitigation Time: Less Than An Hour
Other Resources Needed to Protect: 1 engine crew, sprinklers, scratch line.

Siding Material: Vinyl

Gas to Structure: Underground

Best Access From: Mormon Creek Road

Notes:
-Items and propane tank under SE side wood deck.
-Propane shut-off switch under SW side wood deck as well as a shut-off by underground septic tank 150ft N of house
-2 roof sprinklers.
-50gpm frost-free faucet 30ft W of house.

Collected By:

E-56

Collected Date/Time: 07/29/2017 14:49:15

Photo 1

Photo 2



Photo 3



Photo 4



Structure Triage Information



Structure Number: 4720
Structure Name: 9280 Mormon Creek Road
SubDivision: Travelers Rest
GPS Location, Lat. 46 44.35668
GPS Location, Long. 114 7.1802
Safety Zone Present: Yes
Type of Structure: Residential
Surrounding Fuels: Grass, Timber
Structure Triage Category: Defensible, Prep and Hold
Roof Material: Metal
Heat Traps: Wood Deck, Rain Gutters
Electrical Power: Underground
Hazards: Fuels, HazMat
Access to Site: T1 Engine
Comm with ICP: Radio, Cell Service
Water Source: Faucet / Hose
Mitigation Time: Less Than An Hour
Other Resources Needed to Protect: -1 engine crew, sprinklers, scratch line.
Notes: -Faucet on S side of house.
-Faucet 50ft N of house.

Where is Safety Zone: -Directly E of house.

Primary Structures:

Outbuildings:

Defensible Space: 30-50 Feet

Siding Material: Wood

Gas to Structure: Underground

Best Access From: Mormon Creek Road

Collected By: E-56

Photo 1

Collected Date/Time: 07/29/2017 14:47:27

Photo 2



Photo 3



Photo 4



Structure Triage Information



Structure Number: 4747
Structure Name: 9298 Mormon Creek Road
SubDivision: Travelers Rest
GPS Location, Lat. 46 44.37234
GPS Location, Long. 114 7.32564
Safety Zone Present: No
Type of Structure: Residential
Surrounding Fuels: Grass,Shrub,Timber

Where is Safety Zone:
Primary Structures:

Defensible Space: None
Outbuildings:

Structure Triage Category: Defensible, Stand Alone
Roof Material: Metal
Heat Traps: Wood Deck,Rain Gutters
Electrical Power: Underground
Hazards: Terrain,Fuels,No Turn Around
Access to Site: T6 Engine
Comm with ICP: Radio,Cell Service
Water Source: Faucet / Hose
Mitigation Time: Less Than An Hour
Other Resources Needed to Protect: -1 engine crew, sprinkler, scratch line.

Best Access From: Mormon Creek

Siding Material: Masonry

Gas to Structure: Aboveground

Notes:
-Faucet located SW of house.
-Propane shut-off valve on W side of house.
-Garage located 50ft NW of house.
-Faucet on W side of house.

Collected By: E-56

Collected Date/Time: 07/29/2017 14:47:55

Photo 1

Photo 2



Photo 3



Photo 4



Structure Triage Information



Structure Number: 4717
Structure Name: 9315 Mormon Creek Rd
SubDivision: Travelers Rest
GPS Location, Lat. 46 44.30292
GPS Location, Long. 114 7.47864

Safety Zone Present: Yes
Type of Structure: Residential
Surrounding Fuels: Grass
Structure Triage Category: Defensible, Prep and Hold
Roof Material: Composite
Heat Traps: Wood Deck
Electrical Power: Underground
Hazards: Fuels
Access to Site: T1 Engine
Comm with ICP: Radio, Cell Service
Water Source: Faucet / Hose
Mitigation Time: 1-2 Hours
Other Resources Needed to Protect: 1 Type 6 engine
Collected By: COCO 482

Where is Safety Zone: Not viable in worst fire scenario. Safety zone: Escape route: Open field above house and to the SE

Primary Structures: **Outbuildings:**

Defensible Space: 30-50 Feet

Siding Material: Wood

Gas to Structure: Aboveground

Best Access From: HWY 93 to Mormon Creek Rd, up the hill

Collected Date/Time: 07/29/2017 14:47:25

Photo 1

Photo 2



Photo 3

Photo 4

Structure Triage Information



Structure Number: 4807
Structure Name: 9335 Hwy 12
SubDivision: Travelers Rest
GPS Location, Lat. 46 45.03186
GPS Location, Long. 114 7.54836
Safety Zone Present: Yes
Type of Structure: Residential
Surrounding Fuels: Grass
Structure Triage Category: Defensible, Stand Alone
Roof Material: Composite
Heat Traps: Open Eaves,Rain Gutters
Electrical Power: Overhead
Hazards: Septic Tank
Access to Site: T1 Engine
Comm with ICP: Radio,Cell Service
Water Source: Faucet / Hose
Mitigation Time: Less Than An Hour
Notes: Do not use pond for dip site...past history from previous Lolo fire

Where is Safety Zone: Many safety zones

Primary Structures:

Outbuildings:

Defensible Space: >100 Feet

Siding Material: Vinyl

Gas to Structure: Aboveground

Best Access From: Hwy 12

Collected By: E 27 Florence Fire
Photo 1

Collected Date/Time: 07/29/2017 14:48:58
Photo 2



Photo 3



Photo 4

Structure Triage Information



Structure Number: 4729
Structure Name: 9363 Mormon Creek Rd
SubDivision: Travelers Rest
GPS Location, Lat. 46 44.19798
GPS Location, Long. 114 7.57344
Safety Zone Present: Yes
Type of Structure: Residential
Surrounding Fuels: Grass, Timber

Where is Safety Zone: Large field next to home

Primary Structures:

Defensible Space: None

Outbuildings:

Structure Triage Category: Defensible, Prep and Hold
Roof Material: Composite
Heat Traps: Wood Deck, Rain Gutters
Electrical Power: Underground
Hazards: Terrain, Fuels
Access to Site: T1 Engine
Comm with ICP: Radio, Cell Service
Water Source: Faucet / Hose
Mitigation Time: 4-5 Hours
Other Resources Needed to Protect:
- A crew to prep around the home n remove snags
- Engine to hold

Siding Material: Wood

Gas to Structure: Underground

Best Access From: 93 to Mormon Creek Road

Notes:
-A crew will be needed to prep around home due to dense fuels
-After prep, an engine can be utilized to hold
-There are a few hazards surrounding property

Collected By: Coco 482
Photo 1

Collected Date/Time: 07/29/2017 14:47:36
Photo 2



Photo 3



Photo 4



Structure Triage Information



Structure Number: 4766
Structure Name: 9385 Mormon Creek Rd
SubDivision: Travelers Rest
GPS Location, Lat. 46 44.23908
GPS Location, Long. 114 7.66596

Not viable in worst fire scenario. Safety zone: Escape route: down Mormon

Safety Zone Present: No
Type of Structure: Residential
Surrounding Fuels: Timber

Where is Safety Zone: Creek Rd to highway 93

Primary Structures:

Outbuildings:

Defensible Space: 30-50 Feet

Structure Triage Category: Defensible, Prep and Hold

Roof Material: Composite

Siding Material: Wood

Heat Traps: Wood Deck,Rain Gutters

Electrical Power: Underground

Gas to Structure: Aboveground

Hazards: Terrain

Access to Site: T1 Engine

Best Access From: Highway 93 to Mormon Creek Rd

Comm with ICP: Radio,Cell Service

Water Source: Faucet / Hose

Mitigation Time: 1-2 Hours

Other Resources Needed to Protect: One engine crew to prep and hold

Collected By: COCO 482

Collected Date/Time: 07/29/2017 14:48:15

Photo 1

Photo 2



Photo 3



Photo 4

Structure Triage Information



Structure Number: 4787
Structure Name: 9400 Mormon Creek Rd
SubDivision: Travelers Rest
GPS Location, Lat. 46 44.32038
GPS Location, Long. 114 7.69038

Not viable in worst fire scenario. Safety zone: Escape route: Mormon Creek

Safety Zone Present: No
Type of Structure: Residential
Surrounding Fuels: Grass, Shrub, Timber

Where is Safety Zone: Rd to highway 93

Primary Structures:

Outbuildings:

Defensible Space: 30-50 Feet

Structure Triage

Category: Defensible, Prep and Hold

Roof Material: Composite

Siding Material: Wood

Heat Traps: Wood Deck

Electrical Power: Underground

Gas to Structure: Aboveground

Hazards: Terrain, Fuels

Access to Site: T3/4 Engine

Best Access From: Highway 93 to Mormon Creek road.

Comm with ICP: Radio, Cell Service

Water Source: Faucet / Hose

Mitigation Time: 1-2 Hours

Other Resources Needed to Protect: One engine and a sprinkler kit to be placed around the rear of the structure.

Notes: Steep forested slope on two sides of the structure, propane tank in rear of the structure, well on site owner states the pressure is "not that great".

Collected By: LoLo 632

Collected Date/Time: 07/29/2017 14:48:38

Photo 1

Photo 2



Photo 3

Photo 4



Structure Triage Information



Structure Number: 4741
Structure Name: 9410 Mormon Creek Road
SubDivision: Travelers Rest
GPS Location, Lat. 46 44.42232
GPS Location, Long. 114 7.70826
Safety Zone Present: No
Type of Structure: Residential
Surrounding Fuels: Grass, Shrub, Timber
Structure Triage Category: Non-Defensible, Prep and Leave
Roof Material: Composite
Heat Traps: Wood Deck, Rain Gutters
Electrical Power: Underground
Hazards: Terrain, Fuels
Access to Site: T3/4 Engine
Comm with ICP: Radio, Cell Service
Water Source: Faucet / Hose
Mitigation Time: Less Than An Hour
Other Resources Needed to Protect: -1 engine crew, sprinklers, scratch line.
Notes: -Faucet on SW corner of house.
-2 dogs on the premises.

Where is Safety Zone:
Primary Structures:
Defensible Space: None
Outbuildings:
Siding Material: Wood
Gas to Structure: Aboveground
Best Access From: Mormon Creek Road

Collected By: E-56

Photo 1

Collected Date/Time: 07/29/2017 14:47:49

Photo 2



Photo 3



Photo 4



Structure Triage Information



Structure Number: 4748
Structure Name: 9420 Mormon Creek Road
SubDivision: Travelers Rest
GPS Location, Lat. 46 44.40078
GPS Location, Long. 114 7.57074
Safety Zone Present: No
Type of Structure: Residential
Surrounding Fuels: Grass,Shrub,Timber
Structure Triage Category: Non-Defensible, Prep and Leave
Roof Material: Metal
Heat Traps: Open Eaves,Wood Deck,Rain Gutters
Electrical Power: Underground
Hazards: Terrain,Fuels
Access to Site: T3/4 Engine
Comm with ICP: Radio,Cell Service
Water Source: Faucet / Hose
Mitigation Time: Less Than An Hour
Other Resources Needed to Protect: -1 engine crew, sprinkler, scratch line.
Notes: -Faucet on SE side of house.
-Propane shut-off valve on SE side of house.
-Garage 15ft E of house.
-Storage shed 75ft NE of house.

Where is Safety Zone:
Primary Structures:
Defensible Space: None
Outbuildings:
Siding Material: Wood
Gas to Structure: Aboveground
Best Access From: Mormon Creek Road

Collected By: E-56
Collected Date/Time: 07/29/2017 14:47:56

Photo 1



Photo 3



Photo 2



Photo 4



Structure Triage Information



Structure Number: 4707
Structure Name: 9475 HWY 12
SubDivision: Travelers Rest
GPS Location, Lat. 46 45.0126
GPS Location, Long. 114 7.72812
Safety Zone Present: Yes
Type of Structure: Residential
Surrounding Fuels: Grass, Timber
Structure Triage Category: Defensible, Prep and Hold
Roof Material: Metal
Heat Traps: Wood Deck, Rain Gutters
Electrical Power: Underground
Hazards: Animals, Septic Tank, HazMat
Access to Site: T3/4 Engine
Comm with ICP: Radio, Cell Service
Water Source: Faucet / Hose, Creek
Mitigation Time: Less Than An Hour
Other Resources Needed to Protect: None
Notes: Wood fence attached to barn

Where is Safety Zone: Large field in front yard

Primary Structures:

Outbuildings:

Defensible Space: >100 Feet

Siding Material: Wood

Gas to Structure: Aboveground

Best Access From: HWY 12

Collected By: TNF-E65
Photo 1

Collected Date/Time: 07/29/2017 14:47:09
Photo 2



Photo 3



Photo 4



Structure Triage Information



Structure Number: 4693
Structure Name: 9495 Hwy 12
SubDivision: Travelers Rest
GPS Location, Lat. 46 44.9553
GPS Location, Long. 114 7.7538
Safety Zone Present: No
Type of Structure: Residential
Surrounding Fuels: Grass, Timber
Structure Triage Category: Non-Defensible, Prep and Leave
Roof Material: Composite
Heat Traps: Wood Deck
Electrical Power: Underground
Hazards:
Access to Site: T3/4 Engine
Comm with ICP: Radio, Cell Service
Water Source: Faucet / Hose
Mitigation Time: 1-2 Hours
Collected By: TNF-E65

Where is Safety Zone:
Primary Structures:

Outbuildings:
Defensible Space: 50-100 Feet

Siding Material: Wood

Gas to Structure: Aboveground

Best Access From: Hw 12

Collected Date/Time: 07/29/2017 14:46:53

Photo 1



Photo 2



Photo 3



Photo 4



Structure Triage Information



Structure Number: 4763
Structure Name: 9495 Hwy 12
SubDivision: Travelers Rest
GPS Location, Lat. 46 44.9553
GPS Location, Long. 114 7.7538
Safety Zone Present: No
Type of Structure: Residential
Surrounding Fuels: Grass, Timber
Structure Triage Category: Non-Defensible, Prep and Leave
Roof Material: Composite
Heat Traps: Wood Deck
Electrical Power: Underground
Hazards:
Access to Site: T3/4 Engine
Comm with ICP: Radio, Cell Service
Water Source: Faucet / Hose
Mitigation Time: 1-2 Hours
Collected By: TNF-E65

Where is Safety Zone:
Primary Structures:

Outbuildings:

Defensible Space: 50-100 Feet

Siding Material: Wood

Gas to Structure: Aboveground

Best Access From: Hw 12

Collected Date/Time: 07/29/2017 14:48:11

Photo 1

Photo 2



Photo 3

Photo 4



Structure Triage Information



Structure Number: 4705
Structure Name: 9515 Hwy 12
SubDivision: Travelers Rest
GPS Location, Lat. 46 44.93184
GPS Location, Long. 114 7.83348
Safety Zone Present: No
Type of Structure: Residential
Surrounding Fuels: Grass, Timber
Structure Triage Category: Non-Defensible, Prep and Leave
Roof Material: Metal
Heat Traps: Rain Gutters
Electrical Power: Underground
Hazards:
Access to Site: T3/4 Engine
Comm with ICP: Radio, Cell Service
Water Source: Faucet / Hose
Mitigation Time: 1-2 Hours
Collected By: TNF-E65

Where is Safety Zone:
Primary Structures:

Outbuildings:
Defensible Space: 30-50 Feet

Siding Material: Vinyl

Gas to Structure: None

Best Access From: Hw 12

Collected Date/Time: 07/29/2017 14:47:07

Photo 1

Photo 2



Photo 3



Photo 4

Structure Triage Information



Structure Number: 4786
Structure Name: 9515 Hwy 12
SubDivision: Travelers Rest
GPS Location, Lat. 46 44.93184
GPS Location, Long. 114 7.83348
Safety Zone Present: No
Type of Structure: Residential
Surrounding Fuels: Grass, Timber
Structure Triage Category: Non-Defensible, Prep and Leave
Roof Material: Metal
Heat Traps: Rain Gutters
Electrical Power: Underground
Hazards:
Access to Site: T3/4 Engine
Comm with ICP: Radio, Cell Service
Water Source: Faucet / Hose
Mitigation Time: 1-2 Hours
Collected By: TNF-E65

Where is Safety Zone:
Primary Structures:

Outbuildings:

Defensible Space: 30-50 Feet

Siding Material: Vinyl

Gas to Structure: None

Best Access From: Hw 12

Collected Date/Time: 07/29/2017 14:48:37

Photo 1

Photo 2



Photo 3



Photo 4

Structure Triage Information



Structure Number: 4008
Structure Name: 9535 Mormon Creek Road
SubDivision: Mormon Creek
GPS Location, Lat. 46 44.0913
GPS Location, Long. 114 7.4226
Safety Zone Present: Yes **Where is Safety Zone:** -200 yards N of house.
Type of Structure: Residential **Primary Structures:** 1 **Outbuildings:** 1
Surrounding Fuels: Grass,Shrub,Timber **Defensible Space:** 30-50 Feet
Structure Triage Category: Defensible, Prep and Hold
Roof Material: Composite **Siding Material:** Wood
Heat Traps: Open Eaves,Wood Deck,Rain Gutters
Electrical Power: Underground **Gas to Structure:** Aboveground
Hazards: Terrain,Fuels
-Above ground propane tank 15ft NE of house.
-Debris on roof.
-Wood pile in walkway between house and garage.
-Open car port 100 yards NW of house.
-Unable to locate septic tank.
Hazard Notes: -10-15 degree slope NE of house.
Access to Site: T3/4 Engine **Best Access From:** Mormon Creek Road
Comm with ICP: Radio,Cell Service
Water Source: Faucet / Hose
Mitigation Time: 1-2 Hours
Other Resources Needed to Protect: 2 engine crews, sprinklers, scratch line.
Notes: -Very small pond is located 1/8 mile NW.
-Propane shut-off valve on NE side of house bottom level.

Collected By: E-56

Photo 1

Collected Date/Time: 07/25/2017 10:08:37

Photo 2



Photo 3



Photo 4



Structure Triage Information



Structure Number: 4753
Structure Name: 9595 Hwy 12
SubDivision: Travelers Rest
GPS Location, Lat. 46 45.0618
GPS Location, Long. 114 7.84404
Safety Zone Present: Yes
Type of Structure: Residential
Surrounding Fuels: Grass
Structure Triage Category: Defensible, Prep and Hold
Roof Material: Composite
Heat Traps: Rain Gutters
Electrical Power: Overhead
Hazards: Septic Tank
Access to Site: T3/4 Engine
Comm with ICP: Radio, Cell Service
Water Source: Faucet / Hose
Mitigation Time: Less Than An Hour
Collected By: E 27 Florence Fire
Photo 1

Where is Safety Zone: Field on north side

Primary Structures:

Outbuildings:

Defensible Space: 50-100 Feet

Siding Material: Wood

Gas to Structure:

Best Access From: Off Hwy 12

Collected Date/Time: 07/29/2017 14:48:02

Photo 2



Photo 3

Photo 4

Structure Triage Information



Structure Number: 4794
Structure Name: 9595 Hwy 12
SubDivision: Travelers Rest
GPS Location, Lat. 46 45.01128
GPS Location, Long. 114 7.8225
Safety Zone Present: Yes
Type of Structure: Residential
Surrounding Fuels: Grass, Timber

Where is Safety Zone: Down driveway to Hwy 12

Primary Structures:

Outbuildings:

Defensible Space: 30-50 Feet

Structure Triage Category: Defensible, Prep and Hold
Roof Material: Composite
Heat Traps: Wood Deck
Electrical Power: Underground
Hazards: No Turn Around
Access to Site: T6 Engine
Comm with ICP: Radio, Cell Service
Water Source: Faucet / Hose
Mitigation Time: Less Than An Hour
Other Resources Needed to Protect: Engine crew

Siding Material: Wood

Gas to Structure: Aboveground

Best Access From: Hwy 12

Notes: Very defensible, engine could patrol area, doesn't need to stay on site. Well for water on property.

Collected By: COCO 482
Photo 1

Collected Date/Time: 07/29/2017 14:48:44
Photo 2



Photo 3



Photo 4



Structure Triage Information



Structure Number: 4699
Structure Name: 9685 Highway 12 west
SubDivision: Travelers Rest
GPS Location, Lat. 46 44.99892
GPS Location, Long. 114 7.8732
Safety Zone Present: No
Type of Structure: Residential
Surrounding Fuels: Grass, Timber
Structure Triage Category: Defensible, Stand Alone
Roof Material: Composite
Heat Traps: Open Eaves, Wood Deck
Electrical Power: Underground
Hazards:
Access to Site: T1 Engine
Comm with ICP: Radio, Cell Service
Water Source: Faucet / Hose, Creek
Mitigation Time: Less Than An Hour
Other Resources Needed to Protect: 1 engine crew

Where is Safety Zone: Out to highway 12

Primary Structures:

Outbuildings:

Defensible Space: 50-100 Feet

Siding Material: Wood

Gas to Structure: Aboveground

Best Access From: Highway 12

Notes: 1 engine to check on house while patrolling.
-propane tank
-building supplies under deck
-fuel canisters outback

Collected By: COCO 482

Collected Date/Time: 07/29/2017 14:47:00

Photo 1

Photo 2



Photo 3

Photo 4

Structure Triage Information



Structure Number: 4830
Structure Name: 9705 Highway 12 W
SubDivision: Travelers Rest
GPS Location, Lat. 46 44.97486
GPS Location, Long. 114 7.944
Safety Zone Present: No
Type of Structure: Residential
Surrounding Fuels: Timber

Where is Safety Zone: Highway 12 back down the road

Primary Structures:

Outbuildings:

Defensible Space: 50-100 Feet

Structure Triage Category: Defensible, Prep and Hold
Roof Material: Composite
Heat Traps: Wood Deck
Electrical Power: Underground

Siding Material: Wood

Gas to Structure: Aboveground

Hazards:

Access to Site: T3/4 Engine

Best Access From: Highway 12 W

Comm with ICP: Radio, Cell Service

Water Source: Faucet / Hose

Mitigation Time: Less Than An Hour

Other Resources Needed to Protect: One engine crew

Notes: Best access to backyard from the road leading to the 9745 house. The house is defensible from minimum prep. Power line on south side of highway 12

Collected By: COCO 482
Photo 1

Collected Date/Time: 07/29/2017 14:49:20
Photo 2



Photo 3



Photo 4

Structure Triage Information



Structure Number: 4723
Structure Name: 9745 Highway 12
SubDivision: Travelers Rest
GPS Location, Lat. 46 44.90478
GPS Location, Long. 114 7.96692
Safety Zone Present: Yes
Type of Structure: Residential
Surrounding Fuels: Grass,Shrub,Timber
Structure Triage Category: Defensible, Prep and Hold
Roof Material: Composite
Heat Traps:
Electrical Power: Overhead
Hazards: No Turn Around
Access to Site: T3/4 Engine
Comm with ICP: Radio,Cell Service
Water Source: Faucet / Hose,Creek
Mitigation Time: Less Than An Hour
Other Resources Needed to Protect: One engine

Where is Safety Zone: Out the drive to highway 12

Primary Structures:

Outbuildings:

Defensible Space: 50-100 Feet

Siding Material: Wood

Gas to Structure: Underground

Best Access From: Highway 12 south side

Notes: River runs along the back edge of the property with access and ability to draft. Access through the property.

Collected By: COCO 482

Photo 1

Collected Date/Time: 07/29/2017 14:47:31

Photo 2



Photo 3



Photo 4

Structure Triage Information



Structure Number: 4773
Structure Name: 9755 Hwy 12
SubDivision: Travelers Rest
GPS Location, Lat. 46 44.98656
GPS Location, Long. 114 7.99572
Safety Zone Present: No
Type of Structure: Residential
Surrounding Fuels: Grass, Timber
Structure Triage Category: Non-Defensible, Prep and Leave
Roof Material: Composite
Heat Traps: Wood Deck, Rain Gutters
Electrical Power: Overhead
Hazards:
Access to Site: T3/4 Engine
Comm with ICP: Radio, Cell Service
Water Source: Faucet / Hose
Mitigation Time: 1-2 Hours
Other Resources Needed to Protect: Sprinklers
Collected By: TNF-E65

Where is Safety Zone:
Primary Structures:

Outbuildings:
Defensible Space: 30-50 Feet

Siding Material: Wood

Gas to Structure: None

Best Access From: Hwy 12

Collected Date/Time: 07/29/2017 14:48:22

Photo 1

Photo 2



Photo 3



Photo 4

Structure Triage Information



Structure Number: 4774
Structure Name: 9755 Hwy 12
SubDivision: Travelers Rest
GPS Location, Lat. 46 44.98656
GPS Location, Long. 114 7.99572
Safety Zone Present: No
Type of Structure: Residential
Surrounding Fuels: Grass, Timber
Structure Triage Category: Non-Defensible, Prep and Leave
Roof Material: Composite
Heat Traps: Wood Deck, Rain Gutters
Electrical Power: Overhead
Hazards:
Access to Site: T3/4 Engine
Comm with ICP: Radio, Cell Service
Water Source: Faucet / Hose
Mitigation Time: 1-2 Hours
Other Resources Needed to Protect: Sprinklers
Collected By: TNF-E65

Where is Safety Zone:
Primary Structures:

Outbuildings:
Defensible Space: 30-50 Feet

Siding Material: Wood

Gas to Structure: None

Best Access From: Hwy 12

Collected Date/Time: 07/29/2017 14:48:23

Photo 1



Photo 3

Photo 2



Photo 4

Structure Triage Information



Structure Number: 4759
Structure Name: 9781 HWY 12
SubDivision: Travelers Rest
GPS Location, Lat. 46 44.93832
GPS Location, Long. 114 8.06208
Safety Zone Present: Yes
Type of Structure: Residential
Surrounding Fuels: Grass, Timber

Where is Safety Zone: Large field across the HWY

Primary Structures:

Outbuildings:

Defensible Space: 30-50 Feet

Structure Triage Category: Defensible, Prep and Hold
Roof Material: Metal
Heat Traps: Rain Gutters, Other Receptor
Electrical Power: Underground
Hazards: Animals, Septic Tank, HazMat
Access to Site: T3/4 Engine
Comm with ICP: Radio, Cell Service
Water Source: Faucet / Hose
Mitigation Time: 1-2 Hours
Other Resources Needed to Protect: None

Siding Material: Wood

Gas to Structure:

Best Access From: HWY 12

Notes: Cluttered area around house. Prep needed south and southwest side of house.

Collected By: TNF-E65
Photo 1

Collected Date/Time: 07/29/2017 14:48:08
Photo 2



Photo 3



Photo 4

Structure Triage Information



Structure Number: 4733
Structure Name: 9955 Hwy 12, Square Dance Center
SubDivision: Travelers Rest
GPS Location, Lat. 46 44.9112
GPS Location, Long. 114 8.15664
Safety Zone Present: Yes **Where is Safety Zone:** Across Hwy 12, large field, dry grass
Type of Structure: Mixed Use **Primary Structures:** **Outbuildings:**
Surrounding Fuels: Grass, Timber **Defensible Space:** 50-100 Feet
Structure Triage Category: Defensible, Prep and Hold
Roof Material: Metal **Siding Material:** Wood
Heat Traps:
Electrical Power: Underground **Gas to Structure:** Aboveground
Hazards:
Access to Site: T1 Engine **Best Access From:** Hwy 12
Comm with ICP: Radio, Cell Service
Water Source: Creek
Mitigation Time: 1-2 Hours
Other Resources Needed to Protect: 2 engines to clean up around the area
Notes: Square dance center and RV campground. Two residences and 60 RV spots with associated bathrooms and outbuildings. Minimal work needed, campers will leave if evacuation.

Collected By: R. Beery
Photo 1

Collected Date/Time: 07/29/2017 14:47:39
Photo 2



Photo 3



Photo 4

Structure Triage Information



Structure Number: 4684
Structure Name: Travelers Rest Country Store, 10565
SubDivision: Travelers Rest
GPS Location, Lat. 46 44.76726
GPS Location, Long. 114 8.55048
Safety Zone Present: Yes Where is Safety Zone: Blacktop parking lot
Type of Structure: Commercial Primary Structures: Outbuildings:
Surrounding Fuels: Timber Defensible Space: >100 Feet
Structure Triage Category: Defensible, Stand Alone
Roof Material: Metal Siding Material: Wood
Heat Traps:
Electrical Power: Overhead Gas to Structure:
Hazards: HazMat
Access to Site: T1 Engine Best Access From: Hwy 12
Comm with ICP: Radio, Cell Service
Water Source: Creek
Mitigation Time: 2-3 Hours
Other Resources: Engine crew to clean up around fuel tank and behind Store
Needed to Protect:
Notes: Piney woods motel is directly behind Store and shares the same address.

Collected By: R. Beery
Photo 1

Collected Date/Time: 07/29/2017 14:46:42
Photo 2



Photo 3



Photo 4



Structure Triage Information



Structure Number: 4814
Structure Name: Unknown Faithful Way
SubDivision: Travelers Rest
GPS Location, Lat. 46 44.58738
GPS Location, Long. 114 5.57436
Safety Zone Present: Yes
Type of Structure: Residential
Surrounding Fuels: Grass
Structure Triage Category: Defensible, Stand Alone
Roof Material: Composite
Heat Traps:
Electrical Power: Underground
Hazards: Septic Tank
Access to Site: T1 Engine
Comm with ICP: Radio, Cell Service
Water Source: Faucet / Hose, Hydrant
Mitigation Time: None Needed
Other Resources Needed to Protect: None

Where is Safety Zone: Surrounding yards and fields

Primary Structures:

Outbuildings:

Defensible Space: >100 Feet

Siding Material: Wood

Gas to Structure: Underground

Best Access From: Faithful way from sapphire Rd and Mormon creek Rd

Notes: Fire dept water supply cistern 5,000 gallons 6 inch intake, auto refill. House for sale, new construction looks nearly complete. Dirt around house.

Collected By: TNF-E65
Photo 1

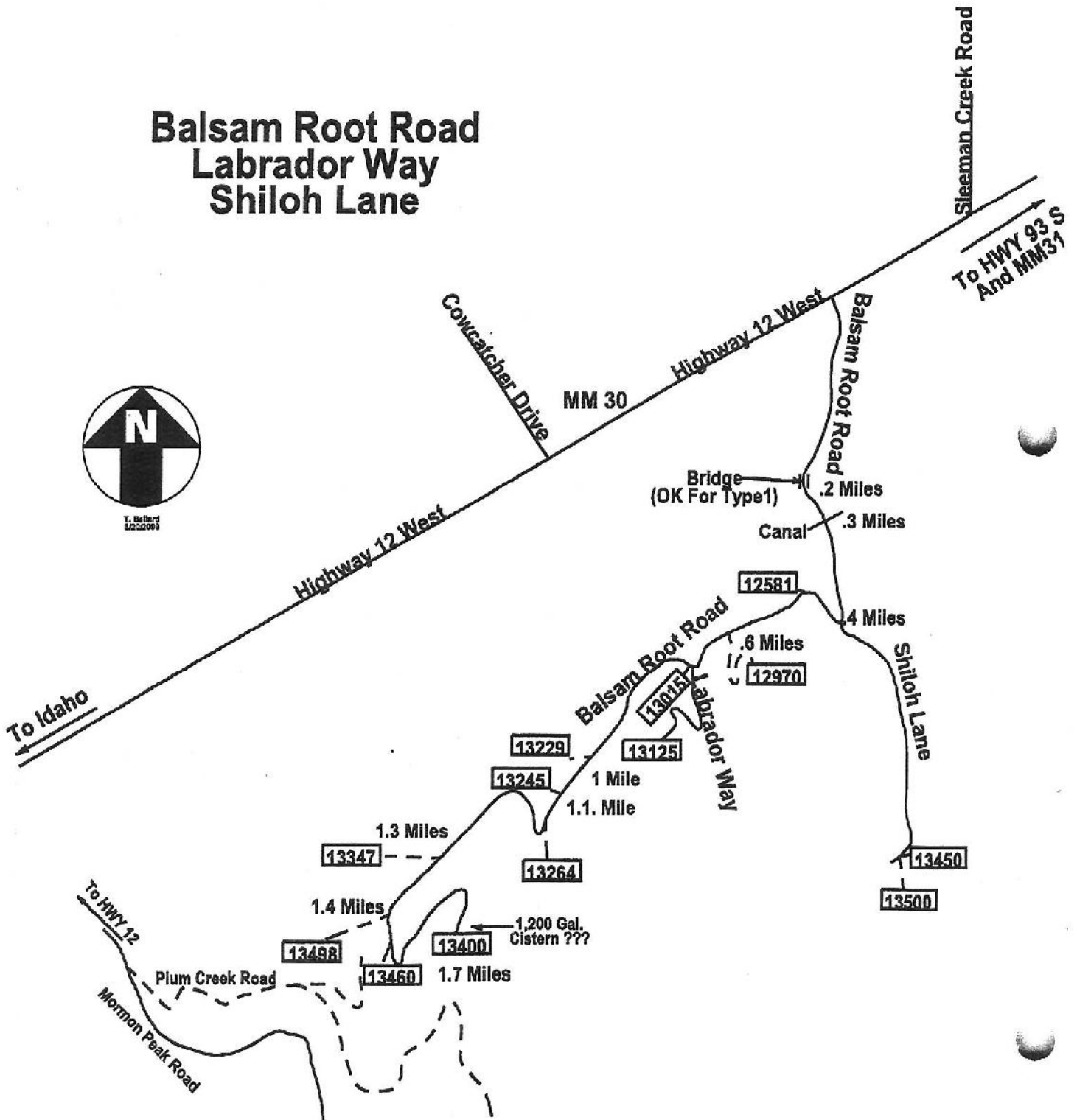
Collected Date/Time: 07/29/2017 14:49:05
Photo 2



Photo 3

Photo 4

Balsam Root Road Labrador Way Shiloh Lane



Mormon Creek Road (Upper) Mormon Peak Road Triple L Lane

