

**STRUCTURE
PROTECTION PLAN
FOR CARLTON
BLOCK**

07/30

Structure Protection Plan

Carlton

Location: On Old Hwy 93 between Carlton Creek Rd. and County Line Rd.

Description: This area has mainly grass below the slope, Carlton Creek runs through the middle of this section and is timbered along the creek through most of this block. The creek is currently not running through this area. The majority of the structures in this area are defensible with an engine patrol. There is one structure along the creek that will need quite a bit of prep. This section also has a communications site west of the structures and an old abandoned cabin was also found.

Safety Zone: There is a big safety zone in this area along Jones Rd. through the area. The entire eastern side of the area is grass fuels and may be used but the grass may be dead and will need to be treated prior to use.

Timing: If the fire progresses down Carlton Creek or down the slope to the North.

Plan:

- Communication Site – This site is approximately ½ mile up the slope from the end of Carlton Creek Rd. on a forest access road. The travel time will be ½ hour each way. This area will need an engine with saws to clear around the site – this is a private structure.
-
- Lower grassy area – One Strike Team of Type 3 Engines will be needed to do an ember patrol throughout the area. A Water Tender will be needed to refill the engines as needed.

Needs:

7 – Type 3 Engines

1 – Water Tender

2 – Mark 3 Pumps

2 – Sprinkler Kits

Structure Triage Information



Structure Number:
Structure Name: ????
SubDivision: Carlton
GPS Location, Lat. 46 40.39188
GPS Location, Long. 114 6.38286

no Safety Zone near. Escape route out private drive To Carlton Creek Rd to old highway 93

Safety Zone Present: No
Type of Structure: Residential
Surrounding Fuels: Grass,Shrub,Timber

Where is Safety Zone: old highway 93
Primary Structures:
Defensible Space: None

Outbuildings:

Structure Triage Category: Non-Defensible, Prep and Leave
Roof Material: Metal
Heat Traps: Open Eaves,Wood Deck
Electrical Power: None
Hazards: Terrain,Fuels

Siding Material: Wood

Gas to Structure: None

Old highway 93 to Carlton Creek Rd to private drive to GPS. The gate contains many different locks including a FS Yale lock.

Access to Site: T3/4 Engine
Comm with ICP: Radio
Water Source: None
Mitigation Time: 4-5 Hours

Best Access From:

Other Resources Needed to Protect: Resources needed to protect 1 engine crew, two sprinkler kits, portable water source, portable Pump kit. Seasonal irrigation ditch flows adjcent to Colton Creek Rd. Could be used as a water source.

Notes: Structure is approximately 30 yards from the road easy access up to the road. No known water source, power disconnected. Second residence is further back away from the road Lat/Long is 46°40.477'N 114°6.368' W second residence would need minimal prep.

Collected By: COCO 482
 Photo 1

Collected Date/Time: 07/29/2017 20:04:37
 Photo 2



Photo 1



Photo 2



Photo 3



Photo 4

Structure Triage Information



Structure Number:
Structure Name: 20255 W Carlton Creek Rd.
SubDivision: Carlton
GPS Location, Lat. 46 40.47972
GPS Location, Long. 114 5.63574
Safety Zone Present: No **Where is Safety Zone:** Out w Carlton Creek Road then to old highway 93
Type of Structure: Residential **Primary Structures:** **Outbuildings:**
Surrounding Fuels: Grass **Defensible Space:** 50-100 Feet
Structure Triage Category: Defensible, Stand Alone
Roof Material: Metal **Siding Material:** Wood
Heat Traps: Rain Gutters
Electrical Power: Overhead **Gas to Structure:** Aboveground
Hazards: No Turn Around,Septic Tank
Access to Site: T6 Engine **Best Access From:** W Carlton Creek Rd to old highway 93
Comm with ICP: Radio,Cell Service
Water Source: Faucet / Hose,Large Pond
Mitigation Time: Less Than An Hour
Other Resources Needed to Protect: Just a type 6 to patrol
Notes:
-Pond isn't being replenished
-Owner has cattle but they will be gone August 10th.
-There's a large gate to access field in back

Collected By: COCO 482
Photo 1

Collected Date/Time: 07/29/2017 20:04:47
Photo 2



Photo 3



Photo 4

Structure Triage Information



Structure Number:
Structure Name: 20501 old Hwy 93
SubDivision: Carlton
GPS Location, Lat. 46 40.49946
GPS Location, Long. 114 4.73862
Safety Zone Present: Yes
Type of Structure: Residential
Surrounding Fuels: Grass,Shrub,Timber
Structure Triage Category: Defensible, Stand Alone
Roof Material: Composite
Heat Traps: Wood Deck,Rain Gutters,Other Receptor
Electrical Power: Solar/Wind
Hazards: Animals
Access to Site: T1 Engine
Comm with ICP: Radio,Cell Service
Water Source: Faucet / Hose,Creek
Mitigation Time: None Needed
Collected By: Lolo 632

Where is Safety Zone: Take old hwy 93 out qqqqqq
Primary Structures:

Outbuildings:

Defensible Space: 50-100 Feet

Siding Material: Wood

Gas to Structure: Underground

Best Access From: Hwy 93 to Rowan Road and right on Jones Road

Collected Date/Time: 07/29/2017 20:06:57

Photo 1

Photo 2



Photo 3

Photo 4



Structure Triage Information



Structure Number:
Structure Name: 20605 Jones Rd
SubDivision: Carlton
GPS Location, Lat. 46 40.44768
GPS Location, Long. 114 5.31612
Safety Zone Present: No **Where is Safety Zone:** Large field near home
Type of Structure: Residential **Primary Structures:** **Outbuildings:**
Surrounding Fuels: Grass **Defensible Space:** 50-100 Feet
Structure Triage Category: Defensible, Stand Alone
Roof Material: Composite **Siding Material:** Wood
Heat Traps: Open Eaves, Wood Deck, Rain Gutters
Electrical Power: Underground **Gas to Structure:** Underground
Hazards: Septic Tank
Access to Site: T1 Engine **Best Access From:** Jones street to west Carlton Creek Rd to old highway 93
Comm with ICP: Radio, Cell Service
Water Source: Faucet / Hose, Large Pond
Mitigation Time: Less Than An Hour
Other Resources Needed to Protect: An engine to patrol house.
Notes: There is another home owner on site. They live in an RV to the south of house.

Collected By: COCO 482
Photo 1

Collected Date/Time: 07/29/2017 20:06:43
Photo 2



Photo 3



Photo 4

Structure Triage Information



Structure Number: 20701 old Hwy 93
Structure Name: Carlton
SubDivision: 46 40.40532
GPS Location, Lat. 114 4.77672
GPS Location, Long. Yes
Safety Zone Present: Residential
Type of Structure: Grass,Shrub,Timber
Surrounding Fuels: Structure Triage

Where is Safety Zone: Large agricultural field on property. Would work for numerous resources.

Primary Structures: **Outbuildings:**
Defensible Space: 50-100 Feet

Category: Defensible, Stand Alone
Roof Material: Composite
Heat Traps: Wood Deck,Rain Gutters,Other Receptor
Electrical Power: Underground
Hazards: HazMat
Access to Site: T1 Engine
Comm with ICP: Radio,Cell Service
Water Source: Faucet / Hose
Mitigation Time: 1-2 Hours
Other Resources: Supplement existing sprinklers/hoselay
Needed to Protect:

Siding Material: Metal
Gas to Structure: Underground

Best Access From: Left off of Hwy 93 to driveway

Notes: Primary work is moving debris away from structures, mowing, and installing sprinklers.

Collected By: Lolo 632
Photo 1

Collected Date/Time: 07/29/2017 20:05:02
Photo 2



Photo 3

Photo 4



Structure Triage Information



Structure Number:
Structure Name: 20705 Jones Rd
SubDivision: Carlton
GPS Location, Lat. 46 40.36656
GPS Location, Long. 114 5.32614

Escape route: Jones Rd., (L) Wagner Ln., to Old Hwy 93.

Safety Zone Present: Yes
Type of Structure: Residential
Surrounding Fuels: Grass
Structure Triage Category: Defensible, Stand Alone
Roof Material: Composite
Heat Traps: Rain Gutters
Electrical Power: Underground
Hazards: Fuels, HazMat
Access to Site: T1 Engine
Comm with ICP: Radio, Cell Service
Water Source: Faucet / Hose
Mitigation Time: None Needed
Other Resources: None
Needed to Protect:
Notes: None

Where is Safety Zone: Safety Zone: multiple safety zones to the east of household. ETA 3 min

Primary Structures: Outbuildings:

Defensible Space: >100 Feet

Siding Material: Masonry

Gas to Structure:

Best Access From: Jones Rd.

Collected By: Lolo 632

Photo 1

Collected Date/Time: 07/29/2017 20:06:52

Photo 2



Photo 3



Photo 4



Structure Triage Information



Structure Number:
Structure Name: 20745 Jones Rd
SubDivision: Carlton
GPS Location, Lat. 46 40.35198
GPS Location, Long. 114 5.31726

Escape route: Jones Rd., (L) Wagner Ln., to Old Hwy 93.

Safety Zone Present: Yes
Type of Structure: Residential
Surrounding Fuels: Grass
Structure Triage Category: Defensible, Stand Alone
Roof Material: Composite
Heat Traps: Rain Gutters
Electrical Power: Underground
Hazards: Fuels, HazMat
Access to Site: T1 Engine
Comm with ICP: Radio, Cell Service
Water Source: Faucet / Hose
Mitigation Time: None Needed
Other Resources Needed to Protect: None
Notes: None

Where is Safety Zone: Safety Zone: multiple safety zones to the east of household. ETA 3 min

Primary Structures: Outbuildings:

Defensible Space: >100 Feet

Siding Material: Wood

Gas to Structure: Underground

Best Access From: Jones Rd.

Collected By: Lolo 632

Photo 1

Collected Date/Time: 07/29/2017 20:06:04

Photo 2



Photo 3



Photo 4



Structure Triage Information



Structure Number:
Structure Name: 20755 Jones Road
SubDivision: Carlton
GPS Location, Lat. 46 40.30842
GPS Location, Long. 114 5.29728
Safety Zone Present: Yes
Type of Structure: Residential
Surrounding Fuels: Grass, Timber
Structure Triage Category: Defensible, Prep and Hold
Roof Material: Composite
Heat Traps: Open Eaves
Electrical Power: Overhead
Hazards: Fuels, HazMat
Access to Site: T1 Engine
Comm with ICP: Radio, Cell Service
Water Source: Faucet / Hose, Creek
Mitigation Time: 1-2 Hours
Other Resources Needed to Protect: Structure wrap for broken windows

Where is Safety Zone: Large field south on Jones Road, 10 minutes

Primary Structures: **Outbuildings:**

Defensible Space: 30-50 Feet

Siding Material: Wood

Gas to Structure: None

Best Access From: Hwy 93 to Rowan Road and right on Jones Road

Notes: Main structure appears abandoned, windows broken, overgrown grass, shallow creek adjacent, light brush work around main structure

Collected By: Lolo 632
Photo 1

Collected Date/Time: 07/29/2017 20:05:48
Photo 2



Photo 3



Photo 4



Structure Triage Information



Structure Number:
Structure Name: 20775 Corvette Lane
SubDivision: Carlton
GPS Location, Lat. 46 40.33566
GPS Location, Long. 114 4.79106
Safety Zone Present: Yes
Type of Structure: Residential
Surrounding Fuels: Grass
Structure Triage Category: Defensible, Stand Alone
Roof Material: Composite
Heat Traps: Rain Gutters
Electrical Power: Underground
Hazards: HazMat
Access to Site: T1 Engine
Comm with ICP: Radio, Cell Service
Water Source: Faucet / Hose
Mitigation Time: None Needed
Other Resources Needed to Protect: None

Where is Safety Zone: East side of house

Primary Structures:

Outbuildings:

Defensible Space: >100 Feet

Siding Material: Wood

Gas to Structure: Underground

Best Access From: Old highway 93 down Corvette Lane

Notes: Several green houses south of main structure. Locked gate on driveway off Corvette Lane.

Collected By: Lolo 632
Photo 1

Collected Date/Time: 07/29/2017 20:05:16
Photo 2



Photo 3



Photo 4



Structure Triage Information



Structure Number:
Structure Name: 20785 Jones Rd.
SubDivision: Carlton
GPS Location, Lat. 46 40.30842
GPS Location, Long. 114 5.43768

Escape route: Jones Rd., (L) Wagner Ln., to Old Hwy 93.

Safety Zone Present: Yes
Type of Structure: Residential
Surrounding Fuels: Grass, Timber
Structure Triage Category: Defensible, Prep and Hold
Roof Material: Metal
Heat Traps: Open Eaves, Wood Deck
Electrical Power: Underground
Hazards: Fuels, Animals, HazMat
Access to Site: T1 Engine
Comm with ICP: Radio, Cell Service
Water Source: Faucet / Hose, Creek
Mitigation Time: 1-2 Hours
Other Resources Needed to Protect: 1 saw team.

Where is Safety Zone: Safety Zone: multiple safety zones to the east of household. ETA 3 min
Primary Structures: Outbuildings:

Defensible Space: 50-100 Feet

Siding Material: Wood

Gas to Structure: None

Best Access From: Jones Rd.

Collected By: Lolo 632

Collected Date/Time: 07/29/2017 20:06:13

Photo 1

Photo 2



Photo 3

Photo 4



Structure Triage Information



Structure Number:
Structure Name: 20815 Old Hwy 93 s.
SubDivision: Carlton
GPS Location, Lat. 46 40.34082
GPS Location, Long. 114 4.73124
Safety Zone Present: Yes
Type of Structure: Residential
Surrounding Fuels: Grass, Shrub
Structure Triage Category: Defensible, Stand Alone
Roof Material: Composite
Heat Traps: Wood Deck, Rain Gutters, Other Receptor
Electrical Power: Overhead
Hazards: Septic Tank
Access to Site: T1 Engine
Comm with ICP: Radio, Cell Service
Water Source: Faucet / Hose
Mitigation Time: Less Than An Hour
Collected By: Lolo 632

Where is Safety Zone: Small safety zone to the northwest of structure

Primary Structures: **Outbuildings:**

Defensible Space: 30-50 Feet

Siding Material: Vinyl

Gas to Structure: Underground

Best Access From: Take a left off of Old high way 93 in to driveway. South of Corvette Ln.

Collected Date/Time: 07/29/2017 20:05:09

Photo 1



Photo 2



Photo 3



Photo 4



Structure Triage Information



Structure Number: 20835 Old US 93
Structure Name: 20835 Old US 93
SubDivision: Carlton
GPS Location, Lat. 46 40.296
GPS Location, Long. 114 4.71552
Safety Zone Present: Yes
Type of Structure: Residential
Surrounding Fuels: Grass
Structure Triage Category: Defensible, Stand Alone
Roof Material: Composite
Heat Traps: Rain Gutters
Electrical Power: Underground
Hazards:
Access to Site: T1 Engine
Comm with ICP: Radio, Cell Service
Water Source: Faucet / Hose
Mitigation Time: None Needed
Collected By: Engine 951

Where is Safety Zone: Driveway

Primary Structures:

Outbuildings:

Defensible Space: 50-100 Feet

Siding Material: Wood

Gas to Structure: Underground

Best Access From: Old US 93

Collected Date/Time: 07/29/2017 20:05:06

Photo 1

Photo 2



Photo 3



Photo 4



Structure Triage Information



Structure Number:
Structure Name: 20845 corvette on
SubDivision: Carlton

GPS Location, Lat. 46 40.30014

GPS Location, Long. 114 4.89834

Safety Zone Present: Yes

Type of Structure: Residential

Surrounding Fuels: Grass, Shrub, Timber

Structure Triage

Category: Defensible, Prep and Hold

Roof Material: Composite

Heat Traps: Rain Gutters

Electrical Power: Overhead

Hazards: Animals, HazMat

Access to Site: T1 Engine

Comm with ICP: Radio, Cell Service

Water Source: Faucet / Hose

Mitigation Time: 2-3 Hours

Other Resources: This would be a good structure for a type 3 due to its size.

Needed to Protect:
Collected By: Lolo 632

Where is Safety Zone: Small Safety zone (field) directly east of house

Primary Structures:

Outbuildings:

Defensible Space: 30-50 Feet

Siding Material: Wood

Gas to Structure: Underground

Best Access From: Left on corvette RD off of old Hwy 93

Collected Date/Time: 07/29/2017 20:06:20

Photo 1



Photo 3



Photo 2



Photo 4



Structure Triage Information



Structure Number:
Structure Name: 20853 Jones Rd
SubDivision: Carlton
GPS Location, Lat. 46 40.2675
GPS Location, Long. 114 5.29236
Safety Zone Present: Yes
Type of Structure: Residential
Surrounding Fuels: Grass, Shrub
Structure Triage Category: Defensible, Stand Alone
Roof Material: Composite
Heat Traps: Rain Gutters, Other Receptor
Electrical Power: Overhead
Hazards: Animals
Access to Site: T1 Engine
Comm with ICP: Radio, Cell Service
Water Source: Faucet / Hose
Mitigation Time: None Needed
Collected By: Lolo 632

Where is Safety Zone: Head south on Jones Rd to intersection of W County Line Rd and Jones Rd
Primary Structures:

Outbuildings:

Defensible Space: 50-100 Feet

Siding Material: Vinyl

Gas to Structure: Underground

Best Access From: Hwy 93 to Rowan Road and right on Jones Road

Collected Date/Time: 07/29/2017 20:06:27

Photo 1

Photo 2



Photo 3

Photo 4



Structure Triage Information



Structure Number:
Structure Name: 20949 B Jones Road
SubDivision: Carlton
GPS Location, Lat. 46 40.2135
GPS Location, Long. 114 5.34168
Safety Zone Present: Yes
Type of Structure: Residential
Surrounding Fuels: Grass
Structure Triage Category: Defensible, Stand Alone
Roof Material: Composite
Heat Traps:
Electrical Power: Underground
Hazards:
Access to Site: T1 Engine
Comm with ICP: Radio, Cell Service
Water Source: Faucet / Hose
Mitigation Time: None Needed
Collected By: Lolo 632

Where is Safety Zone: Out to Jones Rd due west to large field

Primary Structures: **Outbuildings:**

Defensible Space: 50-100 Feet

Siding Material: Wood

Gas to Structure:

Best Access From: Hwy 93 to Rowan Road and right on Jones Road

Collected Date/Time: 07/29/2017 20:06:02

Photo 1

Photo 2



Photo 3



Photo 4



Structure Triage Information



Structure Number:
Structure Name: 20949 Jones Road
SubDivision: Carlton
GPS Location, Lat. 46 40.2087
GPS Location, Long. 114 5.27034
Safety Zone Present: Yes
Type of Structure: Residential
Surrounding Fuels: Grass, Timber
Structure Triage Category: Defensible, Stand Alone
Roof Material: Composite
Heat Traps: Rain Gutters
Electrical Power: Overhead
Hazards: Septic Tank
Access to Site: T1 Engine
Comm with ICP: Radio, Cell Service
Water Source: Faucet / Hose
Mitigation Time: 2-3 Hours
Collected By: Lolo 632

Where is Safety Zone: Out to Jones due west to large field

Primary Structures:

Outbuildings:

Defensible Space: 30-50 Feet

Siding Material: Wood

Gas to Structure: Underground

Best Access From: Hwy 93 to Rowan Road and right on Jones Road

Collected Date/Time: 07/29/2017 20:04:49

Photo 1

Photo 2



Photo 3



Photo 4

Structure Triage Information



Structure Number:
Structure Name: 20955 Jones Road
SubDivision: Carlton

GPS Location, Lat. 46 40.17816
GPS Location, Long. 114 5.27874

Safety Zone Present: Yes

Type of Structure: Residential
Surrounding Fuels: Grass, Timber

Structure Triage Category: Defensible, Prep and Hold

Roof Material: Composite

Heat Traps: Other Receptor

Electrical Power: Overhead

Hazards: Fuels, HazMat

Access to Site: T1 Engine

Comm with ICP: Radio, Cell Service

Water Source: Faucet / Hose

Mitigation Time: 1-2 Hours

Other Resources: None

Needed to Protect:

Notes: Owners are constructing new building on premises, time needed to move lumber away from buildings, wood storage shed at back of property

Where is Safety Zone: Field south on Jones Road, 5 minutes

Primary Structures: Outbuildings:

Defensible Space: 30-50 Feet

Siding Material: Vinyl

Gas to Structure: None

Best Access From: Hwy 93 to Rowan Road and right on Jones Road

Collected By: Lolo 632

Photo 1

Collected Date/Time: 07/29/2017 20:05:19

Photo 2



Photo 3



Photo 4



Structure Triage Information



Structure Number:
Structure Name: 21015 Tiger LN
SubDivision: Carlton
GPS Location, Lat. 46 40.2465
GPS Location, Long. 114 4.79748
Safety Zone Present: No **Where is Safety Zone:** Tiger LN to Old Hwy 93 to designated safety zone.
Type of Structure: Residential **Primary Structures:** **Outbuildings:**
Surrounding Fuels: Grass,Shrub,Timber **Defensible Space:** 30-50 Feet
Structure Triage Category: Defensible, Prep and Hold
Roof Material: Composite **Siding Material:** Vinyl
Heat Traps: Open Eaves,Wood Deck,Rain Gutters
Electrical Power: Overhead **Gas to Structure:** Underground
Hazards: Septic Tank
Access to Site: T1 Engine **Best Access From:** Old Hwy 93 to Tiger LN
Comm with ICP: Radio,Cell Service
Water Source: Faucet / Hose
Mitigation Time: 2-3 Hours
Other Resources Needed to Protect: Sprinklers.
Notes: Weed eaters, surrounded by other structures with green grass.

Collected By: Prescott 951
Photo 1

Collected Date/Time: 07/29/2017 20:04:52
Photo 2



Photo 3



Photo 4



Structure Triage Information



Structure Number:
Structure Name: 21025 Tiger LN
SubDivision: Carlton
GPS Location, Lat. 46 40.24062
GPS Location, Long. 114 4.88022
Safety Zone Present: No
Type of Structure: Residential
Surrounding Fuels: Grass
Structure Triage Category: Defensible, Stand Alone
Roof Material: Composite
Heat Traps: Open Eaves, Wood Deck, Rain Gutters
Electrical Power: Underground
Hazards: Septic Tank
Access to Site: T1 Engine
Comm with ICP: Radio, Cell Service
Water Source: Faucet / Hose
Mitigation Time: None Needed
Collected By: Prescott 951

Where is Safety Zone: Tiger LN to Hwy 93 to designated safety zone.

Primary Structures: **Outbuildings:**

Defensible Space: 30-50 Feet

Siding Material: Vinyl

Gas to Structure: Underground

Best Access From: Hwy 93 to Tiger LN.

Collected Date/Time: 07/29/2017 20:06:59

Photo 1

Photo 2



Photo 3



Photo 4



Structure Triage Information



Structure Number:
Structure Name: 21035 Old US Hwy 93
SubDivision: Carlton

GPS Location, Lat. 46 40.24746
GPS Location, Long. 114 4.91982

Safety Zone Present: Yes

Type of Structure: Residential
Surrounding Fuels: Grass, Timber

Structure Triage Category: Defensible, Stand Alone

Roof Material: Composite

Heat Traps: Open Eaves, Wood Deck

Electrical Power: Overhead

Hazards: Septic Tank

Access to Site: T3/4 Engine

Comm with ICP: Radio, Cell Service

Water Source: Faucet / Hose

Mitigation Time: None Needed

Other Resources: Engine to patrol area.

Needed to Protect:

Notes: Great water supply.

Where is Safety Zone: Back out to Hwy 93

Primary Structures:

Outbuildings:

Defensible Space: 50-100 Feet

Siding Material: Vinyl

Gas to Structure: Underground

Best Access From: Old us hwy 93

Collected By: COCO 482

Photo 1

Collected Date/Time: 07/29/2017 20:04:45

Photo 2



Photo 3



Photo 4



Structure Triage Information



Structure Number:
Structure Name: 21042 Jones Rd
SubDivision: Carlton
GPS Location, Lat. 46 40.17312
GPS Location, Long. 114 5.24016
Safety Zone Present: No
Type of Structure: Residential
Surrounding Fuels: Grass
Structure Triage Category: Defensible, Stand Alone
Roof Material: Composite
Heat Traps: Wood Deck,Rain Gutters
Electrical Power: Overhead,Underground
Hazards:
Access to Site: T1 Engine
Comm with ICP: Radio,Cell Service
Water Source: Faucet / Hose
Mitigation Time: None Needed
Other Resources Needed to Protect: T6 patrol
Notes: Limited amount of water from well for sprinkler

Where is Safety Zone: Jones road to W. Carlton Creek Dr. to old Highway 93
Primary Structures:
Outbuildings:
Defensible Space: 50-100 Feet
Siding Material: Wood
Gas to Structure: Underground
Best Access From: Old Highway 93 to W. Carlton Creek Rd. to Jones Road

Collected By: COCO 482
Photo 1

Collected Date/Time: 07/29/2017 20:06:30
Photo 2



Photo 3

Photo 4

Structure Triage Information



Structure Number:
Structure Name: 21055 Jones RD
SubDivision: Carlton
GPS Location, Lat. 46 40.15122
GPS Location, Long. 114 5.27724
Safety Zone Present: Yes
Type of Structure: Residential
Surrounding Fuels: Grass
Structure Triage Category: Defensible, Prep and Hold
Roof Material: Metal
Heat Traps:
Electrical Power: Underground
Hazards: Fuels, HazMat
Access to Site: T1 Engine
Comm with ICP: Radio, Cell Service
Water Source: Faucet / Hose
Mitigation Time: 2-3 Hours
Other Resources Needed to Protect: Sprinklers, hose
Notes: Pine needles on roof in back of structure, structure foundation appears susceptible to surface fire

Where is Safety Zone: head south on Jones Rd. to large field on west side

Primary Structures: **Outbuildings:**

Defensible Space: 50-100 Feet

Siding Material: Wood

Gas to Structure: Underground

Best Access From: Hwy 93 to Rowan Road and right on Jones Road

Collected By: Lolo 632
Photo 1

Collected Date/Time: 07/29/2017 20:06:25
Photo 2



Photo 3



Photo 4



Structure Triage Information



Structure Number:
Structure Name: 21115 Jones Rd.
SubDivision: Carlton
GPS Location, Lat. 46 40.1124
GPS Location, Long. 114 5.31144

Escape route: Jones Rd., (L) Wagner Ln., to Old Hwy 93.

Safety Zone Present: Yes
Type of Structure: Residential
Surrounding Fuels: Grass, Timber
Structure Triage Category: Defensible, Prep and Hold
Roof Material: Composite
Heat Traps: Wood Deck, Rain Gutters
Electrical Power: Underground
Hazards: Fuels, HazMat
Access to Site: T1 Engine
Comm with ICP: Radio, Cell Service
Water Source: Faucet / Hose
Mitigation Time: 2-3 Hours
Other Resources Needed to Protect: 1 saw teams.

Where is Safety Zone: Safety Zone: multiple safety zones to the east of household. ETA 3 min
Primary Structures:
Outbuildings:
Defensible Space: >100 Feet

Siding Material: Wood

Gas to Structure:

Best Access From: Jones Rd.

Notes: Shop in back of house is separated by gate, appears as two properties, but is one.
 Homeowner has an excavator and equipment he said he would use on the back of his property to mitigate hazardous fuel in the event of fire encroachment.

Collected By: Lolo 632

Collected Date/Time: 07/29/2017 20:05:30

Photo 1

Photo 2



Photo 3

Photo 4



Structure Triage Information



Structure Number:
Structure Name: 21180 Jones Rd
SubDivision: Carlton
GPS Location, Lat. 46 40.09716
GPS Location, Long. 114 5.23986
Safety Zone Present: Yes
Type of Structure: Residential
Surrounding Fuels: Grass
Structure Triage Category: Defensible, Stand Alone
Roof Material: Composite
Heat Traps: Wood Deck
Electrical Power: Overhead
Hazards:
Access to Site: T1 Engine
Comm with ICP: Radio, Cell Service
Water Source: Faucet / Hose
Mitigation Time: None Needed
Other Resources Needed to Protect: One engine to patrol

Where is Safety Zone: Grass field adjacent to house

Primary Structures:

Outbuildings:

Defensible Space: 30-50 Feet

Siding Material: Wood

Gas to Structure: None

Best Access From: Old highway 93 to Carlton Creek Rd to Jones Rd.

Notes: Elderly couple lives here states that they may need help to get their livestock out in case of an evacuation. They may have access to good information.

Collected By: COCO 482
Photo 1

Collected Date/Time: 07/29/2017 20:04:51
Photo 2



Photo 3



Photo 4

Structure Triage Information



Structure Number:
Structure Name: 21220 Jones Rd
SubDivision: Carlton
GPS Location, Lat. 46 40.08432
GPS Location, Long. 114 5.47362

Escape route: Jones Rd., (L) Wagner Ln., to Old Hwy 93.

Safety Zone Present: Yes
Type of Structure: Residential
Surrounding Fuels:
Structure Triage Category: Non-Defensible, Rescue, Drive By
Roof Material:
Heat Traps:
Electrical Power:
Hazards: Animals, HazMat
Access to Site:
Comm with ICP: Radio, Cell Service
Water Source:
Mitigation Time:
Notes: Must call owner before entering (406-273-0824).
Could not contact owner. Was unable to see property.

Where is Safety Zone: Safety Zone: multiple safety zones to the east of household. ETA 3 min
Primary Structures:
Defensible Space:
Outbuildings:
Siding Material:
Gas to Structure: None
Best Access From: West County Line Rd.

Collected By: Lolo 632

Photo 1

Collected Date/Time: 07/29/2017 20:04:56

Photo 2



Photo 3

Photo 4

Structure Triage Information



Structure Number:
Structure Name: 21225 Jones Rd.
SubDivision: Carlton
GPS Location, Lat. 46 40.15086
GPS Location, Long. 114 5.4393

Escape route: West County Line to the east, (R) Jones Rd., (L) Wagner Ln., to Old Hwy 93.

Safety Zone Present: Yes
Type of Structure: Residential
Surrounding Fuels: Grass, Timber
Structure Triage Category: Non-Defensible, Prep and Leave
Roof Material: Wood
Heat Traps: Rain Gutters
Electrical Power: Overhead
Hazards: Fuels, HazMat
Access to Site: T3/4 Engine
Comm with ICP: Radio, Cell Service
Water Source: Faucet / Hose
Mitigation Time: 2-3 Hours
Other Resources: 1 Saw team.
Needed to Protect:

Where is Safety Zone: Safety Zone: multiple safety zones to the east of household. ETA 3 min
Primary Structures:

Defensible Space: 30-50 Feet

Siding Material: Vinyl

Gas to Structure: Underground

Best Access From: West County Line Rd.

Notes: Cistern located on west side of property.
Hand-dug well on west side of property.

Collected By: Lolo 632

Collected Date/Time: 07/29/2017 20:05:40


Photo 1

Photo 2



Photo 3

Photo 4



Structure Triage Information



Structure Number:
Structure Name: 21321 Old US Hwy 93
SubDivision: Carlton
GPS Location, Lat. 46 40.17702
GPS Location, Long. 114 4.72338
Safety Zone Present: Yes
Type of Structure: Residential
Surrounding Fuels: Grass
Structure Triage Category: Defensible, Prep and Hold
Roof Material: Composite
Heat Traps: Wood Deck,Rain Gutters
Electrical Power: Overhead
Hazards: Septic Tank
Access to Site: T1 Engine
Comm with ICP: Radio,Cell Service
Water Source: Faucet / Hose
Mitigation Time: Less Than An Hour
Other Resources Needed to Protect: An engine to patrol
Collected By: COCO 482
Photo 1

Where is Safety Zone: Large field behind home

Primary Structures:

Outbuildings:

Defensible Space: 50-100 Feet

Siding Material: Wood

Gas to Structure: Underground

Best Access From: Old highway 93 to highway 93

Collected Date/Time: 07/29/2017 20:06:52
Photo 2



Photo 3

Photo 4

Structure Triage Information



Structure Number:
Structure Name: 21335 Old US Hwy 93
SubDivision: Carlton
GPS Location, Lat. 46 40.18356
GPS Location, Long. 114 4.76994
Safety Zone Present: No
Type of Structure: Residential
Surrounding Fuels: Grass, Shrub

Where is Safety Zone: Escape route to old highway 93 to highway 93

Primary Structures:
Outbuildings:
Defensible Space: 50-100 Feet

Structure Triage Category: Defensible, Prep and Hold
Roof Material: Composite
Heat Traps: Wood Deck, Rain Gutters
Electrical Power: Overhead
Hazards:
Access to Site: T1 Engine
Comm with ICP: Radio, Cell Service
Water Source: Faucet / Hose
Mitigation Time: 1-2 Hours
Other Resources Needed to Protect: One patrolling engine crew for both houses

Siding Material: Wood
Gas to Structure: Underground

Best Access From: Highway 93 to old highway 93

Notes: More concerned about shed under construction than structure next to it. That would be priority.

Great water supply. Will be setting up sprinklers around property.

Collected By: COCO 482
Photo 1

Collected Date/Time: 07/29/2017 20:04:41
Photo 2



Photo 3



Photo 4

Structure Triage Information



Structure Number:
Structure Name: 21351 Polette Ct
SubDivision: Carlton
GPS Location, Lat. 46 40.05984
GPS Location, Long. 114 4.87458
Safety Zone Present: No
Type of Structure: Residential
Surrounding Fuels: Grass
Structure Triage Category: Defensible, Stand Alone
Roof Material: Composite
Heat Traps: Rain Gutters
Electrical Power: Overhead, Underground
Hazards:
Access to Site: T1 Engine
Comm with ICP: Radio, Cell Service
Water Source: Faucet / Hose
Mitigation Time: None Needed
Collected By: COCO 482

Where is Safety Zone: Polette Ct to Polette Pl to Old Highway 93 to designated safety zone

Primary Structures: **Outbuildings:**

Defensible Space: 50-100 Feet

Siding Material: Masonry

Gas to Structure: Underground

Best Access From: Old Highway 93 to Polette Pl to Polette Ct

Collected Date/Time: 07/29/2017 20:05:33

Photo 1

Photo 2



Photo 3



Photo 4

Structure Triage Information



Structure Number:
Structure Name: 21385 Polette Ct.
SubDivision: Carlton
GPS Location, Lat. 46 39.98166
GPS Location, Long. 114 4.74162
Safety Zone Present: No
Type of Structure: Residential
Surrounding Fuels: Grass
Structure Triage Category: Defensible, Stand Alone
Roof Material: Metal
Heat Traps: Rain Gutters
Electrical Power: Underground
Hazards:
Access to Site: T1 Engine
Comm with ICP: Radio, Cell Service
Water Source: Faucet / Hose
Mitigation Time: None Needed
Other Resources Needed to Protect: T6 patrol know have a great yeah
Collected By: COCO 482
Photo 1

Where is Safety Zone: Polette Ct to Polette Pl to old Highway 93 to designated safety zone

Primary Structures: **Outbuildings:**

Defensible Space: >100 Feet

Siding Material: Wood

Gas to Structure: Underground

Best Access From: Old Highway 93 to Polette Pl to Polette Ct

Collected Date/Time: 07/29/2017 20:05:38
Photo 2



Photo 3

Photo 4

Structure Triage Information



Structure Number:
Structure Name: 21405 Tiger Ln
SubDivision: Carlton
GPS Location, Lat. 46 40.12146
GPS Location, Long. 114 4.84938
Safety Zone Present: Yes
Type of Structure: Residential
Surrounding Fuels: Grass
Structure Triage Category: Defensible, Prep and Hold
Roof Material: Composite
Heat Traps: Rain Gutters
Electrical Power: Overhead
Hazards: Septic Tank
Access to Site: T1 Engine
Comm with ICP: Radio, Cell Service
Water Source: Faucet / Hose
Mitigation Time: Less Than An Hour
Other Resources Needed to Protect: An engine crew to do a little bit of prep. May need a few trees limbed up n some grass cut.
Collected By: COCO 482
Photo 1

Where is Safety Zone: Field in front of house
Primary Structures:
Defensible Space: 50-100 Feet
Outbuildings:
Siding Material: Wood
Gas to Structure: Aboveground
Best Access From: Out to old highway 93 then to highway 93
Collected Date/Time: 07/29/2017 20:07:01
Photo 2



Photo 3

Photo 4

Structure Triage Information



Structure Number:
Structure Name: 21449 Polette CT
SubDivision: Carlton
GPS Location, Lat. 46 39.91362
GPS Location, Long. 114 4.79328
Safety Zone Present: No
Type of Structure: Residential
Surrounding Fuels: Grass
Structure Triage Category: Defensible, Stand Alone
Roof Material: Composite
Heat Traps:
Electrical Power: Underground
Hazards: Animals
Access to Site: T1 Engine
Comm with ICP: Radio, Cell Service
Water Source: Faucet / Hose
Mitigation Time: None Needed
Other Resources Needed to Protect: One engine to patrol
Notes: Green grass on all sides.

Where is Safety Zone: Escape route out Polette Pl to old highway 93

Primary Structures: **Outbuildings:**

Defensible Space: 50-100 Feet

Siding Material: Masonry

Gas to Structure: Underground

Best Access From: Old highway 93 to Polette PL to Polette CT

Collected By: COCO 482
Photo 1

Collected Date/Time: 07/29/2017 20:06:10
Photo 2



Photo 3



Photo 4

Structure Triage Information



Structure Number:
Structure Name: 21462 Polette PL
SubDivision: Carlton
GPS Location, Lat. 46 39.8757
GPS Location, Long. 114 4.70532
Safety Zone Present: No
Type of Structure: Residential
Surrounding Fuels: Grass
Structure Triage Category: Defensible, Stand Alone
Roof Material: Composite
Heat Traps: Open Eaves, Wood Deck, Rain Gutters
Electrical Power: Underground
Hazards: Animals
Access to Site: T1 Engine
Comm with ICP: Radio, Cell Service
Water Source: Faucet / Hose
Mitigation Time: None Needed
Notes: Actual owners will not be here, point of contact will be a gentleman in the RV, behind the guest house.

Where is Safety Zone: Out to Old Hwy 93 to designated safety zone

Primary Structures: **Outbuildings:**

Defensible Space: 30-50 Feet

Siding Material: Vinyl

Gas to Structure: Underground

Best Access From: Old Hwy 93 to Polette PL

Collected By: Prescott 951
Photo 1

Collected Date/Time: 07/29/2017 20:06:45
Photo 2



Photo 3



Photo 4



Structure Triage Information



Structure Number:
Structure Name: 21495 Jones Rd
SubDivision: Carlton
GPS Location, Lat. 46 39.9186
GPS Location, Long. 114 5.5548
Safety Zone Present: Yes **Where is Safety Zone:** Large field on premises
Type of Structure: Residential **Primary Structures:** **Outbuildings:**
Surrounding Fuels: Grass **Defensible Space:** 30-50 Feet
Structure Triage Category: Defensible, Prep and Hold
Roof Material: Composite **Siding Material:** Wood
Heat Traps:
Electrical Power: Overhead **Gas to Structure:** None
Hazards: Fuels,Animals,HazMat
Access to Site: T3/4 Engine **Best Access From:** Hwy 93 to Rowan to Old Hwy 93 to Wagner
Comm with ICP: Radio,Cell Service
Water Source: Faucet / Hose
Mitigation Time: 1-2 Hours
Other Resources Needed to Protect: None
Notes: Outbuildings have metal siding, stone wall surrounding home

Collected By: Lolo 632
Photo 1

Collected Date/Time: 07/29/2017 20:05:56
Photo 2



Photo 3



Photo 4



Structure Triage Information



Structure Number:
Structure Name: **21501 Polette place**
SubDivision: **Carlton**
GPS Location, Lat. **46 39.91428**
GPS Location, Long. **114 4.90464**
Safety Zone Present: **Yes**
Type of Structure: **Residential**
Surrounding Fuels: **Grass**
Structure Triage
Category: **Defensible, Prep and Hold**
Roof Material: **Composite**
Heat Traps: **Rain Gutters,Other Receptor**
Electrical Power: **Underground**
Hazards: **Septic Tank**
Access to Site: **T1 Engine**
Comm with ICP: **Radio,Cell Service**
Water Source: **Faucet / Hose**
Mitigation Time: **Less Than An Hour**
Collected By: **Engine 951**

Where is Safety Zone: **East and north of house**

Primary Structures:

Outbuildings:

Defensible Space: **30-50 Feet**

Siding Material: **Masonry**

Gas to Structure: **Underground**

Best Access From: **Polette Place**

Collected Date/Time: **07/29/2017 20:06:47**

Photo 1

Photo 2



Photo 3



Photo 4



Structure Triage Information



Structure Number:
Structure Name: 21537 Polette Place
SubDivision: Carlton

GPS Location, Lat. 46 39.86904
GPS Location, Long. 114 4.91004

Safety Zone Present: Yes

Type of Structure: Residential

Surrounding Fuels: Grass

Structure Triage

Category: Defensible, Stand Alone

Roof Material: Composite

Heat Traps: Wood Deck, Rain Gutters

Electrical Power: Underground

Hazards:

Access to Site: T1 Engine

Comm with ICP: Radio, Cell Service

Water Source: None

Mitigation Time: None Needed

Notes: House for sale water turned off. Small outhouse in the back woods

Where is Safety Zone: Front yard

Primary Structures:

Outbuildings:

Defensible Space: 50-100 Feet

Siding Material: Metal

Gas to Structure: Underground

Best Access From: Polette place

Collected By: Engine 951
Photo 1

Collected Date/Time: 07/29/2017 20:05:58
Photo 2



Photo 3



Photo 4



Structure Triage Information



Structure Number:
Structure Name: 21550 Jones Road
SubDivision: Carlton
GPS Location, Lat. 46 39.93378
GPS Location, Long. 114 5.25564
Safety Zone Present: No
Type of Structure: Residential
Surrounding Fuels: Grass, Shrub

Where is Safety Zone: Jones road to W. Carlton Creek Dr. to Old Highway 93

Primary Structures:

Outbuildings:

Defensible Space: 30-50 Feet

Structure Triage Category: Defensible, Stand Alone

Roof Material: Composite

Siding Material: Metal

Heat Traps: Wood Deck, Rain Gutters

Electrical Power: Overhead, Underground

Gas to Structure: Underground

Hazards: Animals

Access to Site: T1 Engine

Best Access From: Old Highway 93 to W. Carlton Creek Rd. to Jones Road

Comm with ICP: Radio, Cell Service

Water Source: Faucet / Hose

Mitigation Time: Less Than An Hour

Other Resources Needed to Protect: T6 patrol

Notes: Property to south has very thick fuel, 30+ foot tall ponderosa pines, with tight crown spacing

Collected By: COCO 482

Collected Date/Time: 07/29/2017 20:07:05

Photo 1

Photo 2



Photo 3



Photo 4

Structure Triage Information



Structure Number:
Structure Name: 21620 Polette PL
SubDivision: Carlton

GPS Location, Lat. 46 39.80772

GPS Location, Long. 114 4.81782

Safety Zone Present: No

Type of Structure: Residential

Surrounding Fuels: Grass

Structure Triage

Category: Defensible, Stand Alone

Roof Material: Composite

Heat Traps: Open Eaves, Wood Deck, Rain Gutters

Electrical Power: Underground

Hazards: Septic Tank

Access to Site: T1 Engine

Comm with ICP: Radio, Cell Service

Water Source: Hydrant

Mitigation Time: Less Than An Hour

Notes: Storage shed can use prep around, weed eaters and wood pile moved.

Where is Safety Zone: Polette PL to Old Hwy 93 to designated safety zone.

Primary Structures: Outbuildings:

Defensible Space: 30-50 Feet

Siding Material: Vinyl

Gas to Structure: Underground

Best Access From: Old Hwy 93 to Polette PL.

Collected By: Prescott 951
Photo 1

Collected Date/Time: 07/29/2017 20:06:32
Photo 2



Photo 3



Photo 4



Structure Triage Information



Structure Number:
Structure Name: 21732 Polette PL
SubDivision: Carlton
GPS Location, Lat. 46 39.74538
GPS Location, Long. 114 4.77648
Safety Zone Present: No
Type of Structure: Residential
Surrounding Fuels: Grass, Timber
Structure Triage Category: Defensible, Stand Alone
Roof Material: Composite
Heat Traps: Open Eaves, Rain Gutters
Electrical Power: Underground
Hazards: Animals, Septic Tank
Access to Site: T1 Engine
Comm with ICP: Radio, Cell Service
Water Source: Faucet / Hose
Mitigation Time: Less Than An Hour
Notes: Wood pile next to house. Prep around shed.

Where is Safety Zone: Polette PL to Hwy 93 to designated safety zone.

Primary Structures: **Outbuildings:**

Defensible Space: 30-50 Feet

Siding Material: Vinyl

Gas to Structure: Underground

Best Access From: Old Hwy 93 to Polette PL.

Collected By: Prescott 951
Photo 1

Collected Date/Time: 07/29/2017 20:06:41
Photo 2



Photo 3



Photo 4



Structure Triage Information



Structure Number:
Structure Name: **21771 Polette Place**
SubDivision: **Carlton**
GPS Location, Lat. **46 39.75054**
GPS Location, Long. **114 4.85904**
Safety Zone Present: **Yes**
Type of Structure: **Residential**
Surrounding Fuels: **Grass**
Structure Triage
Category: **Defensible, Stand Alone**
Roof Material: **Composite**
Heat Traps: **Rain Gutters**
Electrical Power: **Underground**
Hazards: **Septic Tank**
Access to Site: **T1 Engine**
Comm with ICP: **Radio, Cell Service**
Water Source: **Faucet / Hose**
Mitigation Time: **None Needed**
Collected By: **Engine 951**

Where is Safety Zone: **Driveway**

Primary Structures:

Outbuildings:

Defensible Space: **50-100 Feet**

Siding Material: **Wood**

Gas to Structure: **Underground**

Best Access From: **Polette place**

Collected Date/Time: **07/29/2017 20:05:23**

Photo 1

Photo 2



Photo 3



Photo 4



Structure Triage Information



Structure Number:
Structure Name: 21795 Polette PL
SubDivision: Carlton
GPS Location, Lat. 46 39.69414
GPS Location, Long. 114 4.84644
Safety Zone Present: No
Type of Structure: Residential
Surrounding Fuels: Grass, Timber
Structure Triage Category: Defensible, Stand Alone
Roof Material: Composite
Heat Traps: Open Eaves, Wood Deck, Rain Gutters
Electrical Power: Underground
Hazards: Septic Tank
Access to Site: T1 Engine
Comm with ICP: Radio, Cell Service
Water Source: Faucet / Hose
Mitigation Time: Less Than An Hour
Notes: Red Dodge Durango broken down. Will need prep around.

Where is Safety Zone: Polette PL to Old Hwy 93 to designated safety zone.

Primary Structures: **Outbuildings:**

Defensible Space: 30-50 Feet

Siding Material: Vinyl

Gas to Structure: Underground

Best Access From: Old Hwy 93 to Polette PL.

Collected By: Prescott 951
Photo 1

Collected Date/Time: 07/29/2017 20:05:04
Photo 2



Photo 3



Photo 4



Structure Triage Information



Structure Number:
Structure Name: 21800 Jones Rd
SubDivision: Carlton
GPS Location, Lat. 46 39.72972
GPS Location, Long. 114 5.23218
Safety Zone Present: Yes
Type of Structure: Residential
Surrounding Fuels: Grass
Structure Triage Category: Defensible, Stand Alone
Roof Material: Composite
Heat Traps: Rain Gutters
Electrical Power: Overhead
Hazards: Septic Tank
Access to Site: T1 Engine
Comm with ICP: Radio, Cell Service
Water Source: Faucet / Hose
Mitigation Time: None Needed
Other Resources Needed to Protect: One engine to patrol

Where is Safety Zone: Across the road in a big grass field

Primary Structures: **Outbuildings:**

Defensible Space: >100 Feet

Siding Material: Wood

Gas to Structure: Underground

Best Access From: Old highway 93 to Carlton Creek Rd to Jones Rd.

Notes: Well protected structure with cut grass on all sides, septic system is in rear structure.

Collected By: COCO 482
Photo 1

Collected Date/Time: 07/29/2017 20:04:55
Photo 2



Photo 3



Photo 4

Structure Triage Information



Structure Number:
Structure Name: 21900 Jones Rd
SubDivision: Carlton
GPS Location, Lat. 46 39.67026
GPS Location, Long. 114 5.09658

Location has two ways out to old Highway 93
Jones Road south to Wagner to old Highway 93 or Jones Road north to W.

Safety Zone Present: No
Type of Structure: Residential
Surrounding Fuels: Grass
Structure Triage Category: Defensible, Stand Alone
Roof Material: Composite
Heat Traps: Wood Deck, Rain Gutters
Electrical Power: Overhead, Underground
Hazards:
Access to Site: T1 Engine
Comm with ICP: Radio, Cell Service
Water Source: Faucet / Hose
Mitigation Time: None Needed
Notes: Homeowners had 20 trees removed around house once they got word about the fire start and potential size growth to protect home...

Where is Safety Zone: Carlton Creek Rd. to Old Highway 93

Primary Structures: **Outbuildings:**

Defensible Space: 50-100 Feet

Siding Material: Wood

Gas to Structure: Underground

Best Access From: Old Highway 93 to Wagner Road to Jones Road

Collected By: COCO 482
Photo 1

Collected Date/Time: 07/29/2017 20:06:06
Photo 2



Photo 3



Photo 4

Structure Triage Information



Structure Number:
Structure Name: 6003 Corvette Lane
SubDivision: Carlton
GPS Location, Lat. 46 40.3386
GPS Location, Long. 114 4.87878

Safety zone present on site, big enough for 1 type 4 engine. Escape route: down Corvette Lane out to Old Hwy 93, several fields nearby to serve as

Safety Zone Present: Yes
Type of Structure: Residential
Surrounding Fuels: Grass, Timber
Structure Triage Category: Defensible, Stand Alone
Roof Material: Composite
Heat Traps: Wood Deck, Rain Gutters, Other Receptor
Electrical Power: Underground
Hazards: HazMat
Access to Site: T1 Engine
Comm with ICP: Radio, Cell Service
Water Source: Faucet / Hose
Mitigation Time: Less Than An Hour
Other Resources Needed to Protect: None
Notes: Open woodshed on west side of property could be a receptor for embers.

Where is Safety Zone: larger safety zones.

Primary Structures:

Outbuildings:

Defensible Space: 50-100 Feet

Siding Material: Wood

Gas to Structure: Underground

Best Access From: Old Hwy 93 to Corvette Lane

Collected By: Lolo 632
Photo 1

Collected Date/Time: 07/29/2017 20:04:43
Photo 2



Photo 3



Photo 4



Structure Triage Information



Structure Number:
Structure Name: 6025 W Carlton Creek Road
SubDivision: Carlton
GPS Location, Lat. 46 40.4787
GPS Location, Long. 114 4.88634

Safety Zone Present: Yes
Type of Structure: Residential
Surrounding Fuels: Grass, Shrub, Timber
Structure Triage Category: Defensible, Stand Alone
Roof Material: Composite
Heat Traps: Wood Deck, Rain Gutters
Electrical Power: Overhead
Hazards: Bridge Load Limits, Animals
Access to Site: T6 Engine
Comm with ICP: Radio, Cell Service
Water Source: Faucet / Hose
Mitigation Time: Less Than An Hour
Collected By: Lolo 632

In close proximity to numerous agricultural fields and also close to old Hwy 93 for egress c

Where is Safety Zone: 93 for egress c
Primary Structures: Defensible Space: 30-50 Feet
Outbuildings: Siding Material: Wood
Gas to Structure: Underground
Best Access From: Hwy 93 to Rowan Road and right on Jones Road

Collected Date/Time: 07/29/2017 20:06:37
Photo 2

Photo 1



Photo 3



Photo 4



Structure Triage Information



Structure Number:
Structure Name: 6155 W Carlton Creek Road
SubDivision: Carlton
GPS Location, Lat. 46 40.49826
GPS Location, Long. 114 4.98708
Safety Zone Present: Yes
Type of Structure: Residential
Surrounding Fuels: Grass, Timber
Structure Triage Category: Defensible, Prep and Hold
Roof Material: Metal
Heat Traps:
Electrical Power: Overhead
Hazards: Fuels, Septic Tank
Access to Site: T1 Engine
Comm with ICP: Radio, Cell Service
Water Source: Faucet / Hose
Mitigation Time: 1-2 Hours
Collected By: Lolo 632

Where is Safety Zone: Large field 500 to SW of structure

Primary Structures:

Outbuildings:

Defensible Space: 50-100 Feet

Siding Material: Wood

Gas to Structure: None

Best Access From: Old Hwy 93 to W Carlton Creek Road

Collected Date/Time: 07/29/2017 20:05:28

Photo 1

Photo 2



Photo 3

Photo 4



Structure Triage Information



Structure Number:
Structure Name: 6200 Rock Rose Ln
SubDivision: Carlton
GPS Location, Lat. 46 39.76548
GPS Location, Long. 114 4.97742

Large field at end of Rock Rose Ln for 2 engine crews last resort. Escape route Rock Rose Ln to Jones Rd to Carlton W Creek Rd back to old highway

Safety Zone Present: No
Type of Structure: Residential
Surrounding Fuels: Grass, Timber
Structure Triage Category: Defensible, Prep and Hold
Roof Material: Composite
Heat Traps: Wood Deck
Electrical Power: Underground
Hazards:
Access to Site: T3/4 Engine
Comm with ICP: Radio, Cell Service
Water Source: Faucet / Hose
Mitigation Time: Less Than An Hour
Other Resources: One patrolling engine for the house
Needed to Protect:
Notes: Creek another about 300 yards down from the house.

Where is Safety Zone: 93
Primary Structures:

Outbuildings:

Defensible Space: 50-100 Feet

Siding Material: Wood

Gas to Structure: Underground

Best Access From: Old highway 93 to Carlton W Creek

Collected By: COCO 482
Photo 1

Collected Date/Time: 07/29/2017 20:06:23
Photo 2



Photo 3



Photo 4

Structure Triage Information



Structure Number:
Structure Name: 6275 W Carlton Creek Road
SubDivision: Carlton
GPS Location, Lat. 46 40.43892
GPS Location, Long. 114 5.06916
Safety Zone Present: Yes **Where is Safety Zone:** Field directly behind home
Type of Structure: Residential **Primary Structures:** **Outbuildings:**
Surrounding Fuels: Grass, Timber **Defensible Space:** 30-50 Feet
Structure Triage
Category: Defensible, Stand Alone
Roof Material: Metal **Siding Material:** Wood
Heat Traps: Other Receptor
Electrical Power: Overhead **Gas to Structure:** None
Hazards: Fuels, Animals, HazMat
Access to Site: T1 Engine **Best Access From:** Hwy 93 to Rowan Road to Old Hwy 93 to W Carlton Creek Road
Comm with ICP: Radio, Cell Service
Water Source: Faucet / Hose
Mitigation Time: 2-3 Hours
Other Resources: None
Needed to Protect:
Notes: Time needed to clear firewood from home

Collected By: Lolo 632
Photo 1

Collected Date/Time: 07/29/2017 20:05:26
Photo 2



Photo 3

Photo 4



Structure Triage Information



Structure Number:
Structure Name: 6283 Rock Rose Ln
SubDivision: Carlton
GPS Location, Lat. 46 39.73662
GPS Location, Long. 114 5.07612

Safety Zone Present: No
Type of Structure: Residential
Surrounding Fuels: Grass, Timber
Structure Triage Category: Defensible, Prep and Hold
Roof Material: Composite
Heat Traps: Wood Deck
Electrical Power: Underground
Hazards: Septic Tank
Access to Site: T3/4 Engine
Comm with ICP: Radio, Cell Service
Water Source: Faucet / Hose
Mitigation Time: Less Than An Hour
Other Resources Needed to Protect: One engine to hold
Collected By: COCO 482

Where is Safety Zone: Large field at end of Rock Rose Ln escape route back to Jones Rd down Carlton W Creek Rd to old highway 93
Primary Structures:
Outbuildings:
Defensible Space: 50-100 Feet
Siding Material: Wood
Gas to Structure: Underground
Best Access From: Old highway 93 to Carlton W Creek Rd to Jones Rd down to Rock Rose Ln

Collected Date/Time: 07/29/2017 20:05:13
Photo 2



Photo 1



Photo 2

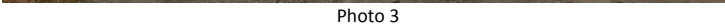


Photo 3

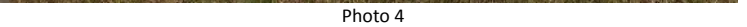


Photo 4

Structure Triage Information



Structure Number:
Structure Name: 6300 Lone Moose ct
SubDivision: Carlton
GPS Location, Lat. 46 40.03344
GPS Location, Long. 114 5.0379
Safety Zone Present: Yes
Type of Structure: Residential
Surrounding Fuels: Grass, Timber
Structure Triage Category: Defensible, Prep and Hold
Roof Material: Composite
Heat Traps: Wood Deck
Electrical Power: Underground
Hazards:
Access to Site: T3/4 Engine
Comm with ICP: Radio, Cell Service
Water Source: Faucet / Hose
Mitigation Time: Less Than An Hour
Other Resources Needed to Protect: Engine crew
Collected By: COCO 482

Where is Safety Zone: Out lone moose ct to Jones Rd to Carlton to Hwy 93

Primary Structures:

Outbuildings:

Defensible Space: 30-50 Feet

Siding Material: Vinyl

Gas to Structure: Underground

Best Access From: Carlton to jones Rd, lone moose ct

Collected Date/Time: 07/29/2017 20:05:50

Photo 1

Photo 2



Photo 3



Photo 4

Structure Triage Information



Structure Number:
Structure Name: 6300 Rock Rose Ln
SubDivision: Carlton
GPS Location, Lat. 46 39.76638
GPS Location, Long. 114 5.05524
Safety Zone Present: Yes
Type of Structure: Residential
Surrounding Fuels: Grass, Shrub, Timber
Structure Triage Category: Defensible, Prep and Hold
Roof Material: Composite
Heat Traps: Wood Deck
Electrical Power: Underground
Hazards: Fuels
Access to Site: T3/4 Engine
Comm with ICP: Radio, Cell Service
Water Source: Faucet / Hose
Mitigation Time: 1-2 Hours
Other Resources Needed to Protect: Engine crew
Collected By: COCO 482

Where is Safety Zone: Back out to Hwy 93

Primary Structures:

Outbuildings:

Defensible Space: 30-50 Feet

Siding Material: Vinyl

Gas to Structure: Underground

Best Access From: Hwy 93 to Carlton to Jones to Rockrose

Collected Date/Time: 07/29/2017 20:06:50

Photo 1



Photo 3



Photo 2



Photo 4

Structure Triage Information



Structure Number:
Structure Name: 6315 Lone Moose ct
SubDivision: Carlton
GPS Location, Lat. 46 40.01238
GPS Location, Long. 114 5.0577
Safety Zone Present: No
Type of Structure: Residential
Surrounding Fuels: Grass, Timber
Structure Triage Category: Defensible, Stand Alone
Roof Material: Composite
Heat Traps: Wood Deck, Rain Gutters
Electrical Power: Underground
Hazards:
Access to Site: T3/4 Engine
Comm with ICP: Radio, Cell Service
Water Source: Faucet / Hose
Mitigation Time: Less Than An Hour
Other Resources Needed to Protect: One patrolling engine
Collected By: COCO 482

Where is Safety Zone: Down lone moose Rd to Jones Rd to old highway 93

Primary Structures:

Outbuildings:

Defensible Space: 50-100 Feet

Siding Material: Wood

Gas to Structure: Underground

Best Access From: Old highway 93 to Carlton W Creek Rd to Jones Rd to Lone Moose Rd

Collected Date/Time: 07/29/2017 20:05:14

Photo 1

Photo 2



Photo 3



Photo 4

Structure Triage Information



Structure Number:
Structure Name: 6371 Lone Moose ct
SubDivision: Carlton
GPS Location, Lat. 46 40.00602
GPS Location, Long. 114 5.23038
Safety Zone Present: Yes
Type of Structure: Residential
Surrounding Fuels: Grass
Structure Triage Category: Defensible, Prep and Hold
Roof Material: Composite
Heat Traps: Wood Deck,Rain Gutters
Electrical Power: Underground
Hazards: No Turn Around,Septic Tank
Access to Site: T6 Engine
Comm with ICP: Radio,Cell Service
Water Source: Faucet / Hose
Mitigation Time: Less Than An Hour
Other Resources Needed to Protect: A type 6 to patrol
Notes: Does have horses on property

Where is Safety Zone: Field behind house

Primary Structures:

Outbuildings:

Defensible Space: 50-100 Feet

Siding Material: Wood

Gas to Structure: Underground

Best Access From: Lone moose to jones Rd to old highway 93

Collected By: COCO 482

Photo 1

Collected Date/Time: 07/29/2017 20:04:50

Photo 2



Photo 3

Photo 4

Structure Triage Information



Structure Number:
Structure Name: **6400 Rock Rose Ln**
SubDivision: **Carlton**

GPS Location, Lat. **46 39.76836**

GPS Location, Long. **114 5.12298**

Safety Zone Present: Yes

Type of Structure: Residential

Surrounding Fuels: Grass, Timber

Structure Triage

Category: Defensible, Prep and Hold

Roof Material: Composite

Heat Traps: Wood Deck, Rain Gutters

Electrical Power: Overhead

Hazards: Fuels, Septic Tank

Access to Site: T3/4 Engine

Comm with ICP: Radio, Cell Service

Water Source: Faucet / Hose

Mitigation Time: 1-2 Hours

Other Resources: A crew or engine crew may be needed to reduce fuels

Needed to Protect:

Collected By: COCO 482
Photo 1

Where is Safety Zone: Open field in front of house

Primary Structures:

Outbuildings:

Defensible Space: 50-100 Feet

Siding Material: Wood

Gas to Structure: Underground

Best Access From: Rock rose Ln to Jones St to Old Highway 93

Collected Date/Time: 07/29/2017 20:05:38
Photo 2



Photo 3

Photo 4

Structure Triage Information



Structure Number:
Structure Name: 6410 Jones Rd
SubDivision: Carlton
GPS Location, Lat. 46 40.04898
GPS Location, Long. 114 5.19402
Safety Zone Present: Yes **Where is Safety Zone:** Open fields behind house
Type of Structure: Residential **Primary Structures:** **Outbuildings:**
Surrounding Fuels: Grass **Defensible Space:** 50-100 Feet
Structure Triage Category: Defensible, Prep and Hold
Roof Material: Composite **Siding Material:** Wood
Heat Traps: Wood Deck,Rain Gutters
Electrical Power: Underground **Gas to Structure:** Underground
Hazards: Septic Tank
Access to Site: T1 Engine **Best Access From:** Jones st to W Carlton Creek Rd to old highway 93
Comm with ICP: Radio,Cell Service
Water Source: Faucet / Hose
Mitigation Time: 1-2 Hours
Other Resources Needed to Protect: Some prep in front of the house. An Engine crew could handle it
Notes: Tree patch out front that may need a little bit of work

Collected By: COCO 482
Photo 1

Collected Date/Time: 07/29/2017 20:06:09
Photo 2



Photo 3

Photo 4

Structure Triage Information



Structure Number:
Structure Name: 6500 Rock Rose Ln
SubDivision: Carlton
GPS Location, Lat. 46 39.78678
GPS Location, Long. 114 5.2011
Safety Zone Present: Yes
Type of Structure: Residential
Surrounding Fuels: Grass, Timber
Structure Triage Category: Defensible, Prep and Hold
Roof Material: Metal
Heat Traps: Open Eaves, Wood Deck
Electrical Power: Underground
Hazards: Terrain, Fuels
Access to Site: T3/4 Engine
Comm with ICP: Radio, Cell Service
Water Source: Faucet / Hose
Mitigation Time: 3-4 Hours
Other Resources Needed to Protect: Crew and engine. Sprinkler kits.
Collected By: COCO 482

Where is Safety Zone: Back to Hwy 93

Primary Structures:

Outbuildings:

Defensible Space: 30-50 Feet

Siding Material: Wood

Gas to Structure: Underground

Best Access From: Hwy 93, to Carlton to Jones to Rose Rock Ln

Collected Date/Time: 07/29/2017 20:06:18

Photo 1



Photo 2



Photo 3



Photo 4

Structure Triage Information



Structure Number:
Structure Name: 6656 Jones Road
SubDivision: Carlton
GPS Location, Lat. 46 40.2057
GPS Location, Long. 114 5.50806
Safety Zone Present: Yes
Type of Structure: Residential
Surrounding Fuels: Grass, Timber
Structure Triage Category: Defensible, Stand Alone
Roof Material: Composite
Heat Traps: Rain Gutters
Electrical Power: Overhead
Hazards: Fuels, Septic Tank, HazMat
Access to Site: T1 Engine
Comm with ICP: Radio, Cell Service
Water Source: Faucet / Hose
Mitigation Time: Less Than An Hour
Other Resources Needed to Protect: None
Collected By: Lolo 632

Where is Safety Zone: Large field South on Jones, 10 minutes

Primary Structures:

Outbuildings:

Defensible Space: 30-50 Feet

Siding Material: Wood

Gas to Structure: None

Best Access From: Hwy 93 to Rowan Road and right on Jones Road

Collected Date/Time: 07/29/2017 20:05:35

Photo 1

Photo 2



Photo 3

Photo 4



Structure Triage Information



Structure Number:
Structure Name: 6825 Jones Road
SubDivision: Carlton
GPS Location, Lat. 46 40.27596
GPS Location, Long. 114 5.51502
Safety Zone Present: Yes
Type of Structure: Residential
Surrounding Fuels: Grass, Timber
Structure Triage Category: Defensible, Stand Alone
Roof Material: Composite
Heat Traps: Wood Deck, Rain Gutters
Electrical Power: Overhead
Hazards: Fuels, HazMat
Access to Site: T1 Engine
Comm with ICP: Radio, Cell Service
Water Source: Faucet / Hose
Mitigation Time: None Needed
Other Resources Needed to Protect: None
Collected By: Lolo 632

Where is Safety Zone: Large field South on Jones Road, 10 minutes

Primary Structures: **Outbuildings:**

Defensible Space: 30-50 Feet

Siding Material: Wood

Gas to Structure: None

Best Access From: Hwy 93 to Rowan Road and right on Jones Road

Collected Date/Time: 07/29/2017 20:06:15

Photo 1

Photo 2



Photo 3

Photo 4



Structure Triage Information



Structure Number:
Structure Name: 6895 W Carlton Creek Rd
SubDivision: Carlton
GPS Location, Lat. 46 40.33734
GPS Location, Long. 114 5.66898
Safety Zone Present: No **Where is Safety Zone:** Back out Carlton w Creek to old highway 93.
Type of Structure: Mixed Use **Primary Structures:** **Outbuildings:**
Surrounding Fuels: Grass, Timber **Defensible Space:** 30-50 Feet
Structure Triage Category: Defensible, Prep and Hold
Roof Material: Metal **Siding Material:** Wood
Heat Traps: Open Eaves, Wood Deck, Other Receptor
Electrical Power: Underground **Gas to Structure:** Underground
Hazards: Terrain, Fuels
Access to Site: T6 Engine **Best Access From:** Old highway 93 to Carlton w Creek Rd
Comm with ICP: Radio, Cell Service
Water Source: Faucet / Hose, Creek
Mitigation Time: 4-5 Hours
Other Resources Needed to Protect: Engine to hold property with crew to prep property.
Notes: House and business run out of same property. Not very good water pressure but better than most of the houses on the hill

Collected By: COCO 482
Photo 1

Collected Date/Time: 07/29/2017 20:06:34
Photo 2



Photo 3



Photo 4

Structure Triage Information



Structure Number:
Structure Name: 6901 W Carlton Creek Rd
SubDivision: Carlton
GPS Location, Lat. 46 40.45878
GPS Location, Long. 114 5.55552
Safety Zone Present: No **Where is Safety Zone:** Down Carlton Rd to Hwy 93
Type of Structure: Residential **Primary Structures:** **Outbuildings:**
Surrounding Fuels: Grass, Timber **Defensible Space:** 30-50 Feet
Structure Triage Category: Defensible, Prep and Hold
Roof Material: Composite **Siding Material:** Vinyl
Heat Traps: Open Eaves, Wood Deck, Rain Gutters
Electrical Power: Underground **Gas to Structure:** None
Hazards: Terrain, Fuels
Access to Site: T6 Engine **Best Access From:** Hwy 93 to Carlton Rd.
Comm with ICP: Radio, Cell Service
Water Source: Faucet / Hose
Mitigation Time: 1-2 Hours
Other Resources Needed to Protect: Engine crew
Notes: Steep slopes of tall grass leading up to wooden deck.

Collected By: COCO 482
Photo 1

Collected Date/Time: 07/29/2017 20:06:06
Photo 2



Photo 3



Photo 4



Structure Triage Information



Structure Number:
Structure Name: 7100 West County Line Road
SubDivision: Carlton
GPS Location, Lat. 46 39.73188
GPS Location, Long. 114 5.84742

Escape route: West County Line to the east, (R) Jones Rd., (L) Wagner Ln., to Old Hwy 93.

Safety Zone Present: Yes
Type of Structure: Residential
Surrounding Fuels: Grass, Timber
Structure Triage Category: Defensible, Prep and Hold
Roof Material: Composite
Heat Traps: Wood Deck, Rain Gutters
Electrical Power: Overhead
Hazards: Fuels, Animals, HazMat
Access to Site: T3/4 Engine
Comm with ICP: Radio, Cell Service
Water Source: Faucet / Hose
Mitigation Time: 2-3 Hours
Other Resources Needed to Protect: 1 saw team.
Notes: Homeowner refused walk around for structure triage. Non-combative.

Where is Safety Zone: Safety Zone: multiple safety zones to the east of household. ETA 3 min
Primary Structures:

Defensible Space: >100 Feet

Outbuildings:

Siding Material: Wood

Gas to Structure: None

Best Access From: Old Hwy 93 to Wagner Rd to Jones Rd to W County Line Rd.

Collected By: Lolo 632
Photo 1

Collected Date/Time: 07/29/2017 20:07:03
Photo 2



Photo 3



Photo 4



Structure Triage Information



Structure Number:
Structure Name: 7287 W Carlton Creek Rd
SubDivision: Carlton
GPS Location, Lat. 46 40.38732
GPS Location, Long. 114 5.9157
Safety Zone Present: No
Type of Structure: Residential
Surrounding Fuels: Grass
Structure Triage Category: Defensible, Stand Alone
Roof Material: Composite
Heat Traps: Open Eaves, Wood Deck
Electrical Power: Underground
Hazards:
Access to Site: T6 Engine
Comm with ICP: Radio, Cell Service
Water Source: Faucet / Hose, Large Pond
Mitigation Time: Less Than An Hour
Other Resources Needed to Protect: A type 6 to patrol
Collected By: COCO 482

Where is Safety Zone: Out to Carlton Rd then out to old 93

Primary Structures:

Outbuildings:

Defensible Space: 50-100 Feet

Siding Material: Wood

Gas to Structure: Aboveground

Best Access From: Carlton street to old highway93

Collected Date/Time: 07/29/2017 20:06:39

Photo 1

Photo 2



Photo 3

Photo 4

Structure Triage Information



Structure Number:
Structure Name: 7337 W Carlton Creek Rd
SubDivision: Carlton
GPS Location, Lat. 46 40.50036
GPS Location, Long. 114 5.96028
Safety Zone Present: Yes
Type of Structure: Residential
Surrounding Fuels: Grass, Timber
Structure Triage Category: Defensible, Stand Alone
Roof Material: Composite
Heat Traps: Wood Deck, Rain Gutters
Electrical Power: Overhead
Hazards: Septic Tank
Access to Site: T3/4 Engine
Comm with ICP: Radio, Cell Service
Water Source: Faucet / Hose
Mitigation Time: Less Than An Hour
Other Resources Needed to Protect: Engine can patrol
Collected By: COCO 482

Where is Safety Zone: Open field

Primary Structures:

Outbuildings:

Defensible Space: 50-100 Feet

Siding Material: Wood

Gas to Structure: Aboveground

Best Access From: w Carlton Creek Rd to highway 93

Collected Date/Time: 07/29/2017 20:05:01

Photo 1

Photo 2



Photo 3

Photo 4

Structure Triage Information



Structure Number:
Structure Name: 7501 W Carlton Creek Rd
SubDivision: Carlton
GPS Location, Lat. 46 40.4037
GPS Location, Long. 114 5.71632
Safety Zone Present: No **Where is Safety Zone:** Back out to Carlton Creek Rd to highway 93
Type of Structure: Residential **Primary Structures:** **Outbuildings:**
Surrounding Fuels: Grass, Timber **Defensible Space:** 50-100 Feet
Structure Triage Category: Defensible, Stand Alone
Roof Material: Metal **Siding Material:** Wood
Heat Traps: Wood Deck **Gas to Structure:** Underground
Electrical Power: Overhead, Underground
Hazards: Terrain, Bridge Load Limits
Access to Site: T3/4 Engine **Best Access From:** Highway 93 to old highway 93 to Carlton W Creek Rd
Comm with ICP: Radio, Cell Service
Water Source: Faucet / Hose, Creek
Mitigation Time: Less Than An Hour
Other Resources Needed to Protect: One engine crew to patrol house minimum prep needed around house
Notes: Bottom half of house is stone top half is wood. Small pond on property

Collected By: COCO 482
Photo 1

Collected Date/Time: 07/29/2017 20:07:06
Photo 2



Photo 3



Photo 4

Structure Triage Information



Structure Number:
Structure Name: Communication Site
SubDivision: Carlton
GPS Location, Lat. 46 40.16928
GPS Location, Long. 114 6.68748
Safety Zone Present: No
Type of Structure: Industrial
Surrounding Fuels: Timber
Structure Triage Category: Defensible, Stand Alone
Roof Material: Metal
Heat Traps:
Electrical Power: Overhead
Hazards: Fuels

Where is Safety Zone: Back downhill along to track to W. Carlton Creek Rd. to Old Highway 93

Primary Structures: **Defensible Space:** None **Outbuildings:**

Siding Material: Masonry

Gas to Structure: None

Access to Site: T6 Engine
Comm with ICP: Radio, Cell Service
Water Source: None
Mitigation Time: 2-3 Hours
Other Resources Needed to Protect: Remove vegetation around building and metal tower

Best Access From: Old Highway 93 to W. Carlton Creek Rd. up through private property to the 2 track Road

Notes: Power line downhill adjacent to site. May need to be prepped too. Site may be abandoned. No noticeable communication antenna or satellite dish. 2 track Road needs to be cut open to allow pick up truck or type 6 to area. Area is locked with two padlock

Collected By: COCO 482

Collected Date/Time: 07/29/2017 20:05:12

Photo 1

Photo 2



Photo 3

Photo 4

Structure Triage Information



Structure Number:
Structure Name: ???? Jones Rd
SubDivision: Carlton
GPS Location, Lat. 46 40.27656
GPS Location, Long. 114 5.17788

Large field in the back of house that could act for one engine crew for last resort. Escape route is back out jones Rd to Carlton w Creek Rd to old

Safety Zone Present: No
Type of Structure: Residential
Surrounding Fuels: Grass, Timber
Structure Triage Category: Defensible, Prep and Hold
Roof Material: Composite
Heat Traps: Wood Deck
Electrical Power: Overhead, Underground
Hazards:
Access to Site: T1 Engine
Comm with ICP: Radio, Cell Service
Water Source: Faucet / Hose
Mitigation Time: Less Than An Hour
Other Resources: One engine to hold house but no prep needed
Needed to Protect:
Notes: *no address found*

Where is Safety Zone: highway 93

Primary Structures:

Outbuildings:

Defensible Space: 50-100 Feet

Siding Material: Wood

Gas to Structure: Underground

Best Access From: Old highway 93 to Carlton w Creek Rd to jones Rd

Collected By: COCO 482
Photo 1

Collected Date/Time: 07/29/2017 20:05:51
Photo 2



Photo 3



Photo 4

Structure Triage Information



Structure Number:
Structure Name: ???? Rock Rose Ln
SubDivision: Carlton

GPS Location, Lat. 46 39.75684
GPS Location, Long. 114 5.02422

Safety Zone Present: Yes

Where is Safety Zone: Out to Hwy 93

Type of Structure: Residential
Surrounding Fuels: Grass, Timber

Primary Structures:

Outbuildings:

Defensible Space: 50-100 Feet

Structure Triage
Category: Defensible, Stand Alone

Roof Material: Composite

Siding Material: Vinyl

Heat Traps:

Electrical Power: Underground

Gas to Structure: Underground

Hazards:

Access to Site: T3/4 Engine

Best Access From: Carlton to Jones to Rockrose

Comm with ICP: Radio, Cell Service

Water Source: Faucet / Hose

Mitigation Time: None Needed

Other Resources: Engine crew to patrol

Needed to Protect:

Notes: Doesn't appear to be lived in, fuels around home kept up however.

Collected By: COCO 482
Photo 1

Collected Date/Time: 07/29/2017 20:06:00
Photo 2



Photo 3

Photo 4

Structure Triage Information



Structure Number:
Structure Name: ??? West Carlton Creek Rd
SubDivision: Carlton
GPS Location, Lat. 46 40.44018
GPS Location, Long. 114 6.1434
Safety Zone Present: Yes **Where is Safety Zone:** Large grass field adjacent to the structure
Type of Structure: Residential **Primary Structures:** **Outbuildings:**
Surrounding Fuels: Grass, Timber **Defensible Space:** 30-50 Feet
Structure Triage Category: Defensible, Prep and Hold
Roof Material: Metal **Siding Material:** Wood
Heat Traps: Wood Deck, Rain Gutters
Electrical Power: Overhead **Gas to Structure:** None
Hazards: Terrain, No Turn Around, Animals
Access to Site: T3/4 Engine **Best Access From:** Old highway 93 to Carlton Creek Rd
Comm with ICP: Radio, Cell Service
Water Source: Faucet / Hose, Creek
Mitigation Time: 1-2 Hours
Other Resources Needed to Protect: Type 3 engine, sprinkler kit
Notes: Forest adjacent property has been thinned. Large grass fields two sides of structures. Owner is Troy Maier

Collected By: COCO 482

Photo 1

Collected Date/Time: 07/29/2017 20:05:44

Photo 2



Photo 3



Photo 4



