







Source: Esri, DigitalGlobe, GeoEye, Earthstar Geographics, CNES/Airbus DS, USDA, USGS, AeroGRID, IGN, and the GIS User Community

**Lolo Peak Fire
Carlton
Structure Protection**
MT-LNF-001288
July 29, 2017

-  Bridge, Hazardous
-  Zoo
-  Safety Zone
-  Aerial Hazard
-  Primary Proposed Line

 Alternate Proposed Line
Evacuation Zones

