





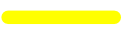

5581 Source: Esri, DigitalGlobe, GeoEye, Earthstar/Geographics, CNES/Airbus DS, USDA, USGS, AeroGRID, IGN, and the GIS User Community

**Lolo Peak Fire  
Tie Chute  
Structure Protection**  
MT-LNF-001288  
July 29, 2017

-  Bridge, Caution
-  Safety Zone

-  Water Source
-  ICP

-  Division Break

-  Primary Proposed Line
-  Alternate Proposed Line Evacuation Zones

