












Source: Esri, DigitalGlobe, GeoEye, Earthstar Geographics, CNES/Airbus DS, USDA-USGS, AeroGRID, IGN, and the GIS User Community

**Lolo Peak Fire
One Horse
Structure Protection**
MT-LNF-001288
July 29, 2017

-  Bridge, Caution
-  Dangerous: Threatening People
-  Junk Yard Hazards
-  Safety Zone
-  Water Source
-  Aerial Hazard
-  Dip Site
-  ICP
-  Division Break
-  Primary Proposed Line
-  Alternate Proposed Line Evacuation Zones

