






Source: Esri, DigitalGlobe, GeoEye, Earthstar/Geographics, CNES/Airbus DS, USDA, USGS, AeroGRID, IGN, and the GIS User Community

**Lolo Peak Fire  
Sweeney Creek  
Structure Protection**  
MT-LNF-001288  
July 29, 2017

-  Dangerous: Threatening People
-  Safety Zone
-  Water Source
-  Aerial Hazard
-  Dip Site
-  Primary Proposed Line
-  Alternate Proposed Line Evacuation Zones



N  
W E  
S



0 0.15 0.3 0.6 Miles

