







Source: Esri, DigitalGlobe, GeoEye, Earthstar Geographics, CNES/Airbus DS, USDA, USGS, AeroGRID, IGN, and the GIS User Community

**Lolo Peak Fire
Larry Creek
Structure Protection**
MT-LNF-001288
July 29, 2017

-  Safety Zone
-  Water Source
-  Primary Proposed Line
-  Alternate Proposed Line
-  Water Source
-  Evacuation Zones

