









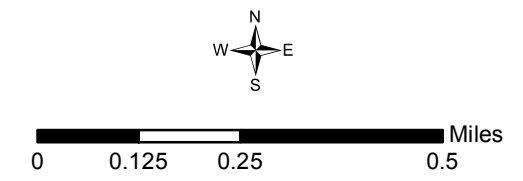


**Lolo Peak Fire  
Traveler's Rest  
Structure Protection**  
MT-LNF-001288  
July 29, 2017

-  Bridge, Acceptable
-  Drop Point
-  Division Break

- Structure Assessment**
-  Defensible, Prep and Hold
  -  Defensible, Stand Alone
  -  Non-Defensible, Prep and Leave

-  Emergency
-  Primary Proposed Line
-  Alternate Proposed Line
-  Evacuation Zones



Source: Esri, DigitalGlobe, GeoEye, Earthstar Geographics, CNES/Airbus DS, USDA, USGS, AeroGRID, IGN, and the GIS User Community