







Source: Esri, DigitalGlobe, GeoEye, Earthstar Geographics, CNES/Airbus DS, USDA, USGS, AeroGRID, IGN, and the GIS User Community

**Lolo Peak Fire  
Maple Ranch  
Structure Protection**  
MT-LNF-001288  
July 29, 2017

-  Dangerous: Threatening People
-  Safety Zone,
-  Water Source,
-  Primary Proposed Line
-  Alternate Proposed Line
-  Evacuation Zones

