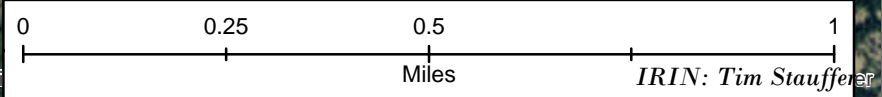
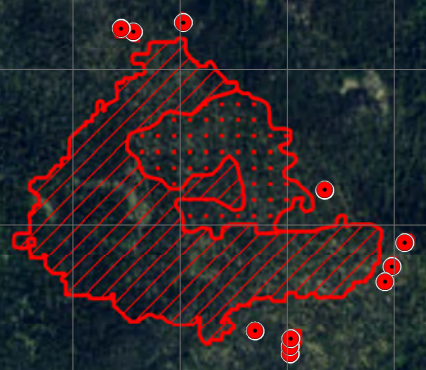



114°17'50"W 114°17'30"W 114°17'10"W 114°16'50"W 114°16'30"W 114°16'10"W 114°15'50"W 114°15'30"W 114°15'10"W 114°14'50"W 114°14'30"W 114°14'10"W 114°13'50"W 114°13'30"W 114°13'10"W

**Lolo Peak Infrared Map**  
MT-LNF-001288  
Flight: July 17, 2017 @ 2205 MDT  
Acres: 59  
Datum: 1983 NAD - UTM Zone 11



Source: Esri, DigitalGlobe, GeoEye, Earthstar Geographics, CNES/Airbus, IGN, etc., GeoEye Community  
IRIN: Tim Stauffer

46°41'40"N  
46°41'30"N  
46°41'20"N  
46°41'10"N  
46°41'0"N  
46°40'50"N  
46°40'40"N  
46°40'30"N  
46°40'20"N  
46°40'10"N  
46°40'0"N  
46°39'50"N  
46°39'40"N

46°41'40"N  
46°41'30"N  
46°41'20"N  
46°41'10"N  
46°41'0"N  
46°40'50"N  
46°40'40"N  
46°40'30"N  
46°40'20"N  
46°40'10"N  
46°40'0"N  
46°39'50"N  
46°39'40"N

114°17'50"W 114°17'30"W 114°17'10"W 114°16'50"W 114°16'30"W 114°16'10"W 114°15'50"W 114°15'30"W 114°15'10"W 114°14'50"W 114°14'30"W 114°14'10"W 114°13'50"W 114°13'30"W 114°13'10"W