






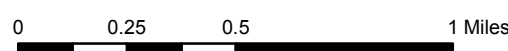
Source: Esri, DigitalGlobe, GeoEye, Earthstar Geographics, CNES/Airbus DS, USDA, USGS, AEX, Getmapping, Aerogrid, IGN, IGP, swisstopo, and the GIS User Community

-  Heat Perimeter
-  Intense Heat Areas
-  Scattered Heat Areas
-  Isolated Heat Sources

NAD 1983 UTM Zone 12N



Lolo Peak
MT-LNF-001288
Infrared Heat Sources
1:28,000



IR Interpreter: Brian Monroe
 IR interpreted acres: 6,302
 Date:08/02/2017
 Time received the Image: 2218 hrs