






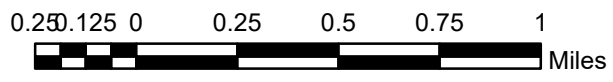
Source: Esri, DigitalGlobe, GeoEye, Earthstar Geographics, CNES/Airbus DS, USDA, USGS, AeroGRID, IGN, and the GIS User Community

-  Heat Perimeter
-  Intense Heat
-  Scattered Heat
-  Isolated Heat Sources
-  Previous Heat Perimeter

NAD 1983 UTM Zone 11



Lolo Peak MT-LNF-001288 Infrared Heat Sources



IR Interpreter: Buck Buchanan
 Interpreted Acres: 7,453
 Date: 08/07/2017
 Time Imagery Received: 2357 hrs.