








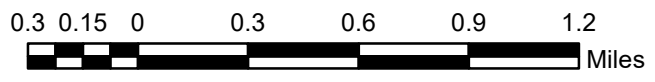
Source: Esri, DigitalGlobe, GeoEye, Earthstar Geographics, CNES/Airbus DS, USDA, USGS, AeroGRID, IGN, and the GIS User Community

-  Heat Perimeter
-  Intense Heat
-  Scattered Heat
-  Isolated Heat Sources
-  Previous Heat Perimeter
-  Clouds

NAD 1983 UTM Zone 11



# Lolo Peak MT-LNF-001288 Infrared Heat Sources



**IR Interpreter: Buck Buchanan**  
**Interpreted Acres: 8,047**  
**Date: 08/12/2017**  
**Time Imagery Received: 2229 hrs.**