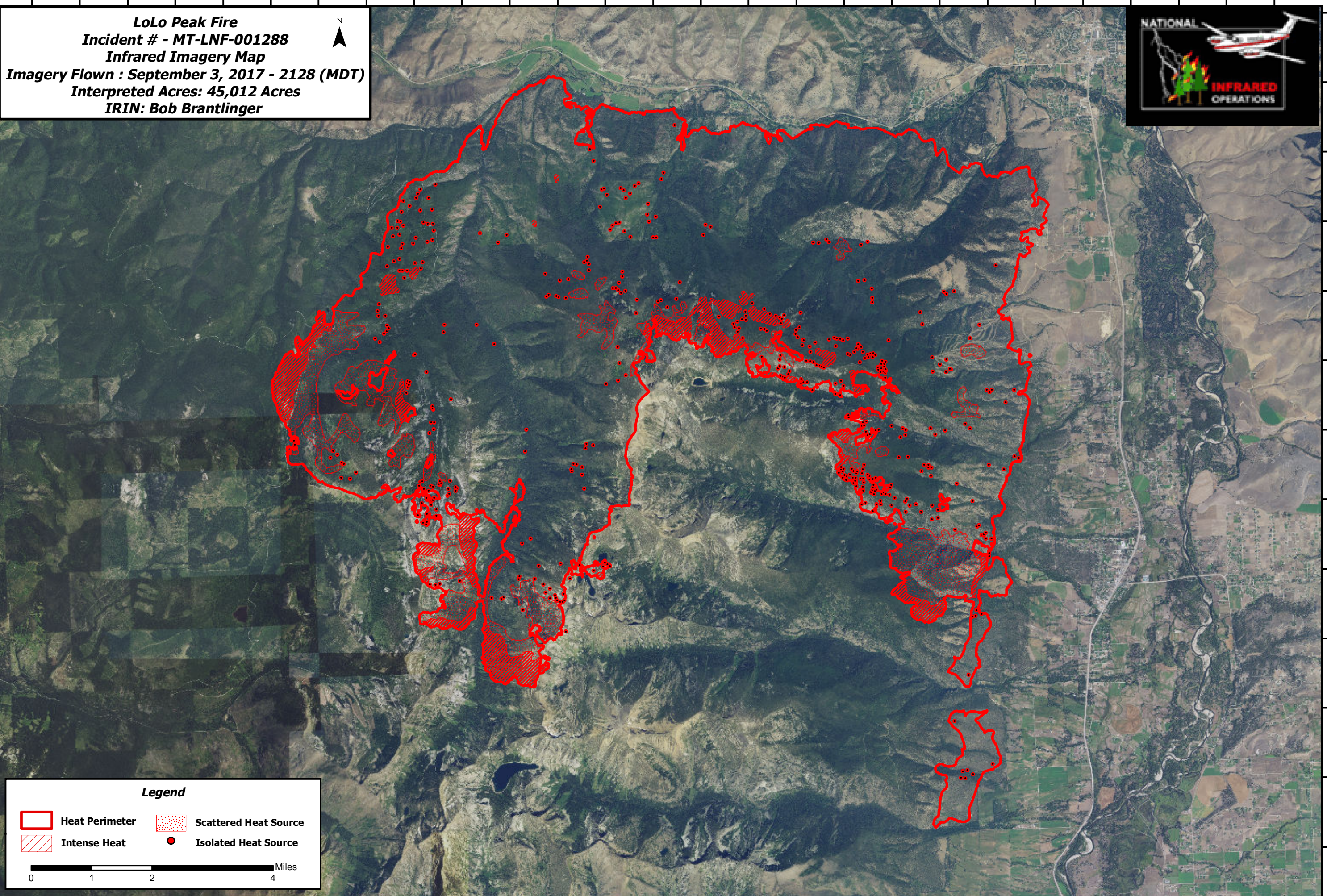


114°27'0"W 114°25'0"W 114°23'0"W 114°21'0"W 114°19'0"W 114°17'0"W 114°15'0"W 114°13'0"W 114°11'0"W 114°9'0"W 114°7'0"W 114°5'0"W 114°3'0"W 114°1'0"W





**LoLo Peak Fire**  
**Incident # - MT-LNF-001288**  
**Infrared Imagery Map**  
**Imagery Flown : September 3, 2017 - 2128 (MDT)**  
**Interpreted Acres: 45,012 Acres**  
**IRIN: Bob Brantlinger**



46°46'0"N  
46°45'0"N  
46°44'0"N  
46°43'0"N  
46°42'0"N  
46°41'0"N  
46°40'0"N  
46°39'0"N  
46°38'0"N  
46°37'0"N  
46°36'0"N  
46°35'0"N  
46°34'0"N



**Legend**

	<b>Heat Perimeter</b>		<b>Scattered Heat Source</b>
	<b>Intense Heat</b>		<b>Isolated Heat Source</b>

0 1 2 4 Miles

114°27'0"W 114°25'0"W 114°23'0"W 114°21'0"W 114°19'0"W 114°17'0"W 114°15'0"W 114°13'0"W 114°11'0"W 114°9'0"W 114°7'0"W 114°5'0"W 114°3'0"W 114°1'0"W