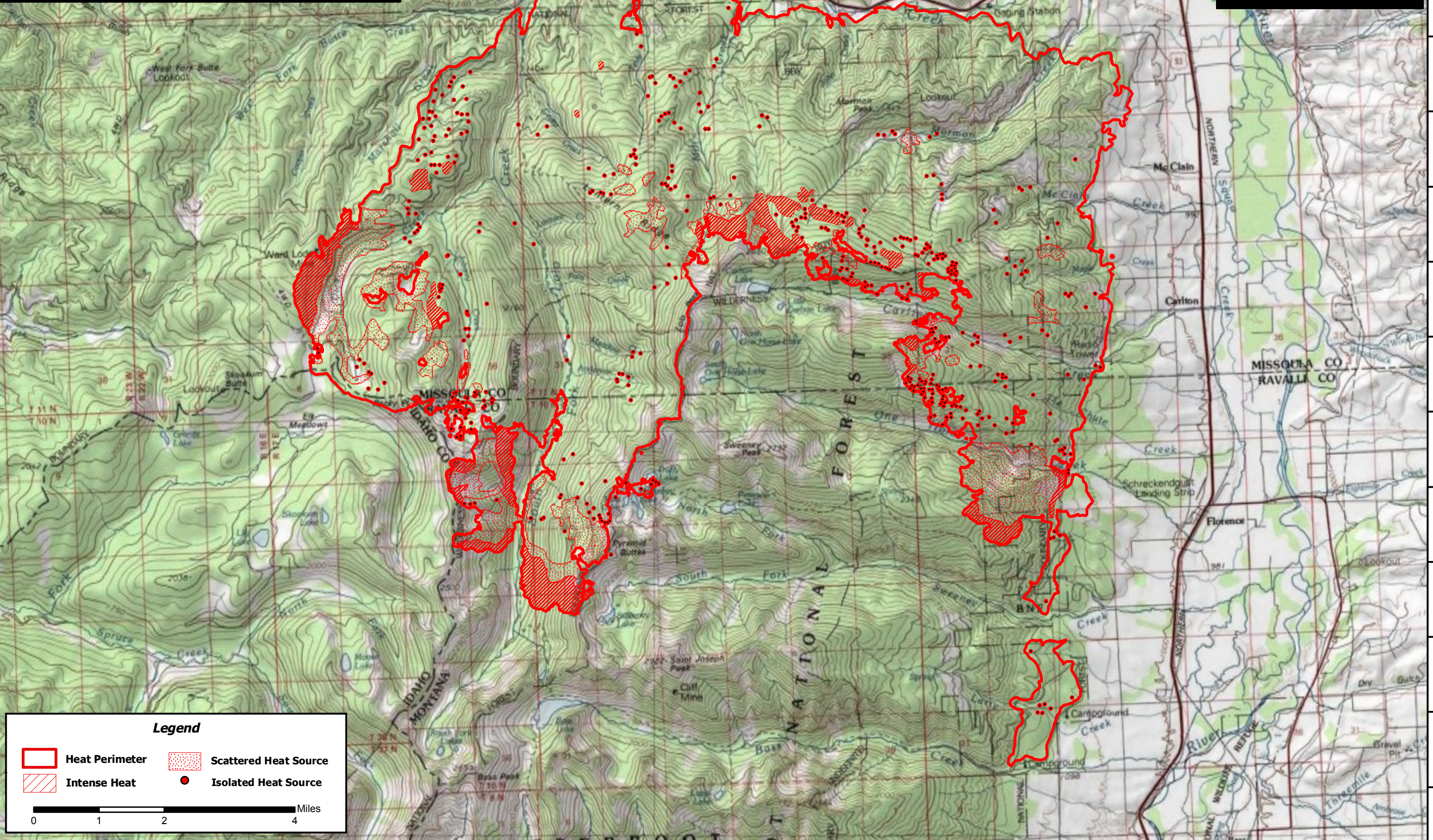


114°27'0"W 114°25'0"W 114°23'0"W 114°21'0"W 114°19'0"W 114°17'0"W 114°15'0"W 114°13'0"W 114°11'0"W 114°9'0"W 114°7'0"W 114°5'0"W 114°3'0"W 114°1'0"W





LoLo Peak Fire
Incident # - MT-LNF-001288
Infrared Imagery Map
Imagery Flown : September 3, 2017 - 2128 (MDT)
Interpreted Acres: 45,012 Acres
IRIN: Bob Brantlinger



46°46'0"N
46°45'0"N
46°44'0"N
46°43'0"N
46°42'0"N
46°41'0"N
46°40'0"N
46°39'0"N
46°38'0"N
46°37'0"N
46°36'0"N
46°35'0"N
46°34'0"N



Legend

	Heat Perimeter		Scattered Heat Source
	Intense Heat		Isolated Heat Source

0 1 2 4 Miles

114°27'0"W 114°25'0"W 114°23'0"W 114°21'0"W 114°19'0"W 114°17'0"W 114°15'0"W 114°13'0"W 114°11'0"W 114°9'0"W 114°7'0"W 114°5'0"W 114°3'0"W 114°1'0"W