








Lolo Peak
MT-LNF-001288
Infrared Heat Sources
1:92,010
Legend

-  9/16 Perimeter
-  Heat Perimeter
-  Intense Heat Areas
-  Scattered Heat Areas
-  Isolated Heat Sources

NAD 1983 UTM Zone 12N

Notes:

0 0.75 1.5 3
 Miles

IR Interpreter: Brian Monroe
 IR interpreted acres: 53,839
 Date: 09/18/2017
 Scan Date/Time: 09/17/17 2149 hrs

Source: Esri, DigitalGlobe, GeoEye, Earthstar Geographics, CNES/Airbus DS, USDA, USGS, AEX, Getmapping, Aerogrid, IGN, IGP, swisstopo, and the GIS User Community