

Lookout Fire

MT-CES-149













PNK5N4

July 20, 2017, Day
Operational Period

Approx 390 acres
07/19/2017 0323 hrs

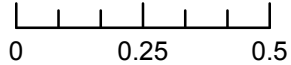
Incident Action Plan Map

Legend

-  Division
-  Camp
-  Drop Point
-  Fire Origin
-  Helispot
-  Spot Fire
-  Water Source
-  Uncontrolled Fire Edge
-  Completed Dozer Line
-  Completed Line
-  R - R Road as Completed Line
-  Structure
-  Roads



Miles



E.Morgan
July 19, 2017
1830 Hours

