
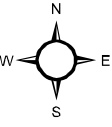

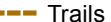
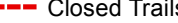
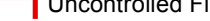
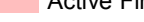



**Helena - Lewis and Clark  
Rocky Mountain Ranger District  
Crucifixion Creek Fire**

**6,062 acres  
9/3/2017**

-  Electronic Sites
-  Trails
-  Closed Trails
-  Uncontrolled Fire Edge
-  Active Fire

0 0.5 1 2 Miles



USGS The National Map: National Boundaries Dataset, 3DEP Elevation Program, Geographic Names Information System, National Hydrography Dataset, National Land Cover Database, National Structures Dataset, and National Transportation Dataset; U.S. Census Bureau - TIGER/Line and USFS Road Data