








- Legend**
-  TFR Boundary
 -  Fire Perimeter
 -  Bitterroot National Forest
 -  Clearwater National Forest
 -  Nez Perce National Forest
 -  Payette National Forest
 -  Salmon-Challis National Forest

Stauffer 12 September 2012

Forest Air Operations Boundary Zones - 9/13/12

Backcountry A/A 122.9

Grangeville Dispatch 208-983-6800

Saw tooth Fire TFR (2/8719) - BNF
11,000 Ft - A/A: 119.45

Hamilton Dispatch 406-363-7133

Porcupine & Salamander Fires
No TFR

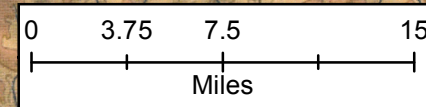
Scripp's
Ranch

McGuire Fire TFR (1879) - NPF
12,000 Ft - A/A: 120.450

Mustang Complex TFR (2/0764) - SCF
12,900 Ft - A/OBD Gus Tellez - 928-951-4005

Payette Dispatch 208-634-2757

Salmon Challis Dispatch 208-756-5157



46°0'0"N

45°30'0"N

116°0'0"W 115°30'0"W 115°0'0"W 114°30'0"W 114°0'0"W