

Grangeville Dispatch 208-983-6800

# Forest Air Operations Boundary Zones - 9/16/12

Hamilton Dispatch 406-363-7133

Backcountry A/A 122.9








Porcupine & Salamander Fires  
No TFR

Scripp's Ranch

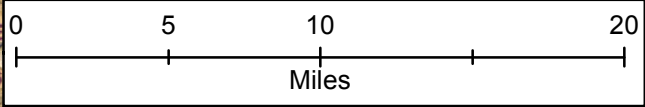
McGuire Fire TFR (1879) - NPF  
12,000 Ft - A/A: 120.450

Mustang Complex TFR (2/0764) - SCF  
12,900 Ft - AOBG Gus Tellez - 928-951-4005

**Legend**

-  TFR Boundary
-  Fire Perimeter
-  Bitterroot National Forest
-  Clearwater National Forest
-  Nez Perce National Forest
-  Payette National Forest
-  Salmon-Challis National Forest

Stauffer 15 September 2012



Payette Dispatch 208-634-2757

Salmon Challis Dispatch 208-756-5157

115°30'0"W

115°0'0"W

114°30'0"W

114°0'0"W

46°0'0"N

45°30'0"N