








- Legend**
-  TFR Boundary
  -  Fire Perimeter
  -  Bitterroot National Forest
  -  Clearwater National Forest
  -  Nez Perce National Forest
  -  Payette National Forest
  -  Salmon-Challis National Forest
- Stauffer - RysSikora 19 September 2012

# Forest Air Operations Boundary Zones - 9/20/12

Hamilton Dispatch 406-363-7133

Backcountry A/A 122.9

Grangeville Dispatch 208-983-6800

Grangeville Dispatch 208-983-6800

Payette Dispatch 208-634-2757

Powell SBW Complex TFR (2/9170) - CWF  
10,500 Ft - A/A: 118.800

Fern Fire TFR (2/1603) - CWF  
11,500 Ft - A/A: 118.800

Sawtooth Fire TFR (2/4542) - BRF  
11,000 Ft - A/A: 119.45

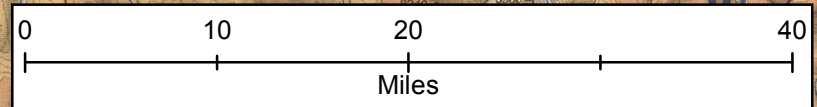
Sheep Fire TFR (2/4304) - NPF  
10,000 Ft - A/A: 133.175

McGuire Fire TFR (1879) - NPF  
12,000 Ft - A/A: 120.450

Porcupine & Salamander Fires  
No TFR

Mustang Complex TFR (2/0764) - SCF  
12,900 Ft - A/OBD Pete Schwab 520-400-5874

Scripp's Ranch



Salmon Challis Dispatch 208-756-5157

46°30'0"N  
46°0'0"N  
45°30'0"N

116°30'0"W 116°0'0"W 115°30'0"W 115°0'0"W 114°30'0"W 114°0'0"W 113°30'0"W