








- Legend**
-  TFR Boundary
 -  Fire Perimeter
 -  Bitterroot National Forest
 -  Clearwater National Forest
 -  Nez Perce National Forest
 -  Payette National Forest
 -  Salmon-Challis National Forest

Forest Air Operations Boundary Zones - 9/25/12

Backcountry A/A 122.9

Grangeville Dispatch 208-983-6800

Grangeville Dispatch 208-983-6800

Payette Dispatch 208-634-2757

Hamilton Dispatch 406-363-7133

Fern Fire TFR (2/1603) - CWF
11,500 Ft - A/A: 118.800

Powell SBW Complex TFR (2/9170) - CWF
10,500 Ft - A/A: 118.800

Sawtooth Fire TFR (2/4542) - BRF
11,000 Ft - A/A: 119.45

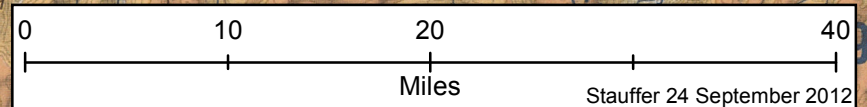
Sheep Fire TFR (2/4304) - NPF
10,000 Ft - A/A: 133.175

McGuire Fire TFR (1879) - NPF
12,000 Ft - A/A: 120.450

Porcupine & Salamander Fires
No TFR

Mustang Complex TFR (2/0764) - SCF
12,900 Ft - AOB Pete Schwab 520-400-5874

Scripp's Ranch



Stauffer 24 September 2012

Salmon Challis Dispatch 208-756-5157

