

















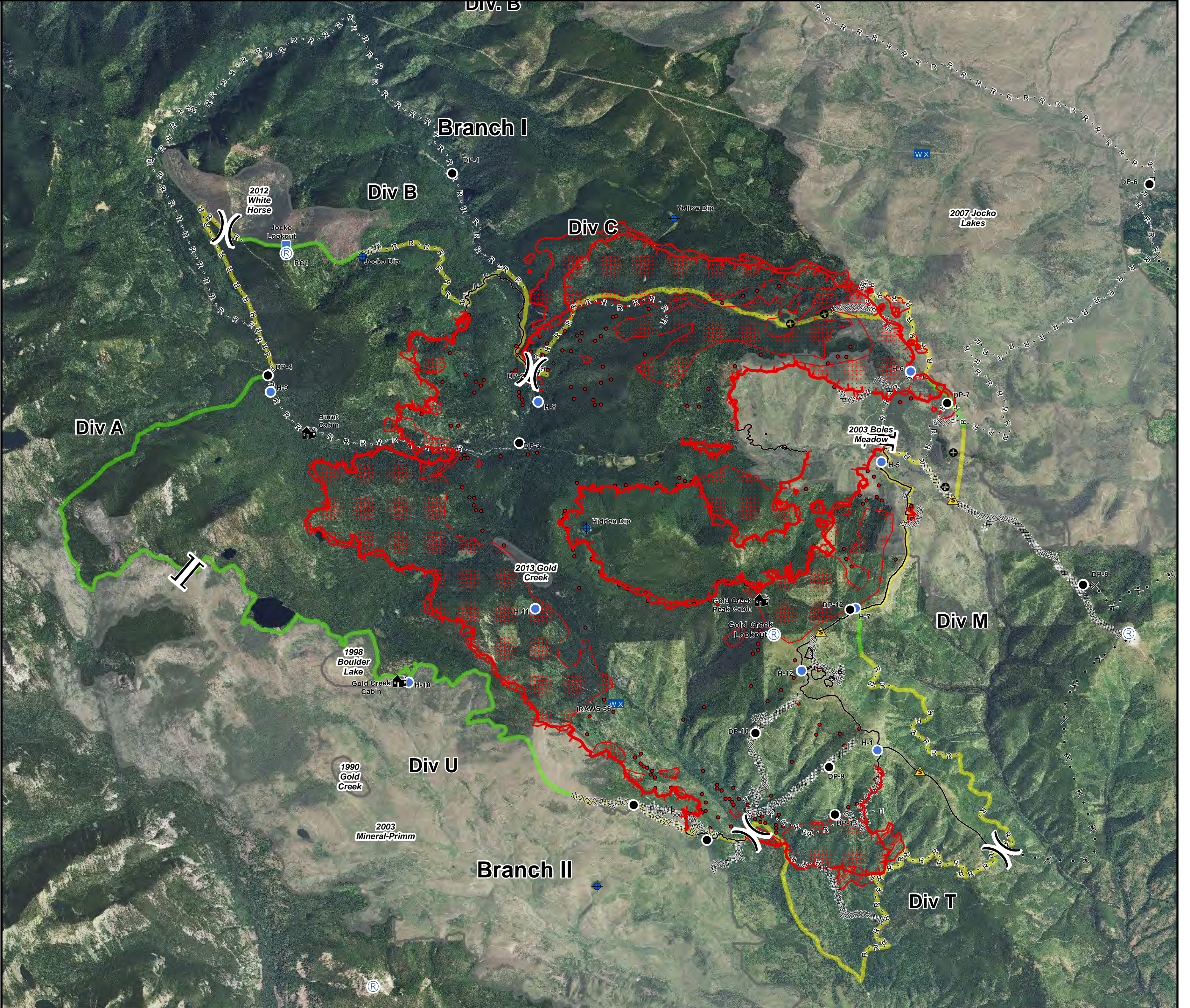


LIBERTY FIRE
MT-FHA-000105
Operations Aerial Map
09/05/2017
Day
NAD83
IR Acres 22,360

IR Flight: 9/5/2017 @ 0107
 Map Produced: 9/5/2017 @ 5:31

-  Dip Site
-  Drop Point
-  Helispot
-  Cabin
-  Lookout
-  Mobile Weather Unit
-  Repeater
-  Safety Zone
-  Division Break
-  Branch Break
-  Uncontrolled Fire Edge
-  Completed Line
-  Proposed Dozer Line
-  Completed Dozer Line
-  H - H Completed Hand Line
-  R - R Road as Completed Line
-  Other
-  Local Fire History



Aerial Source: NAIP/Montana 2014

