

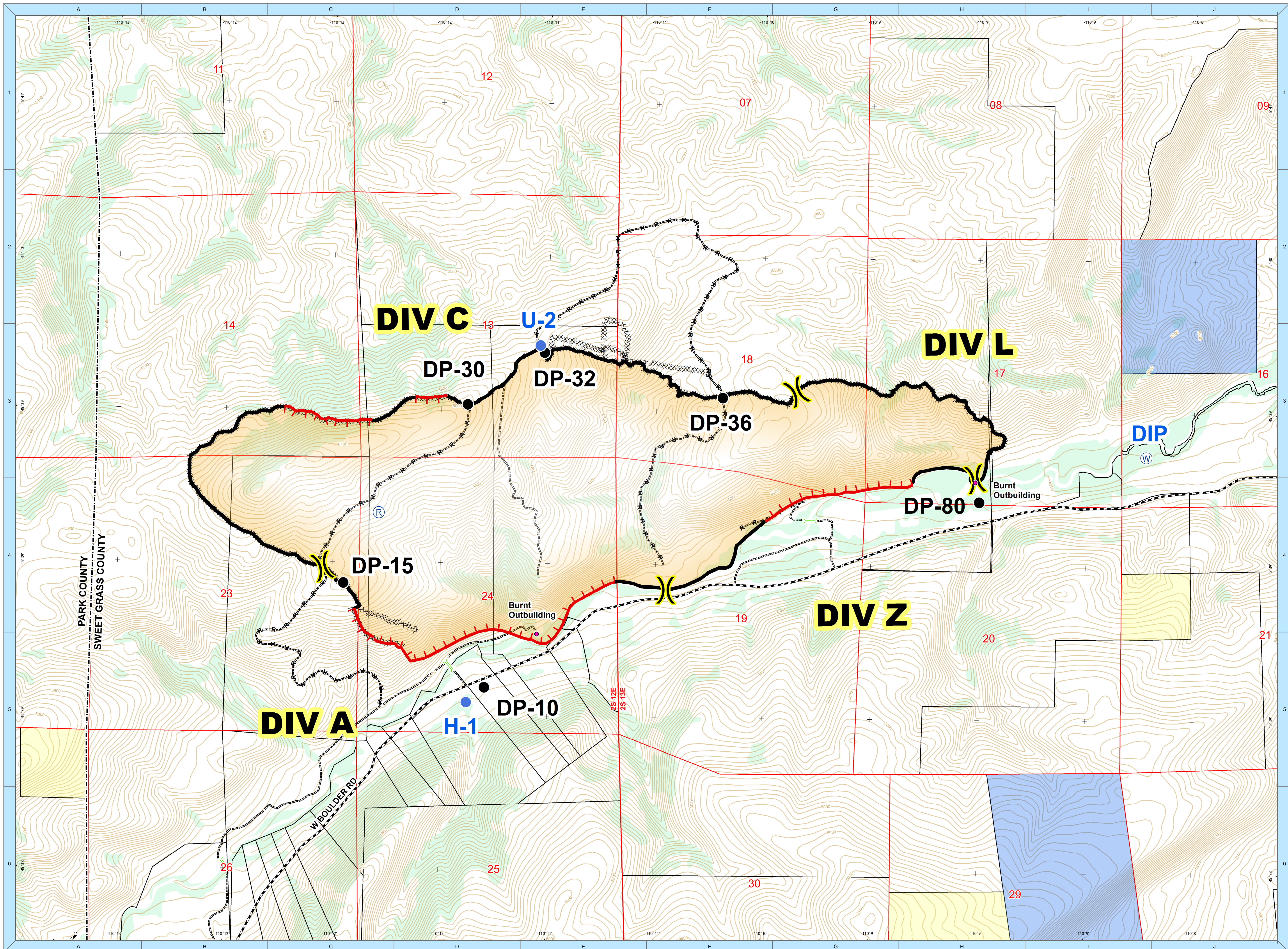
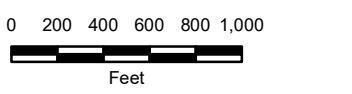
MENDENHALL FIRE

Operational Map
topographic Basemap

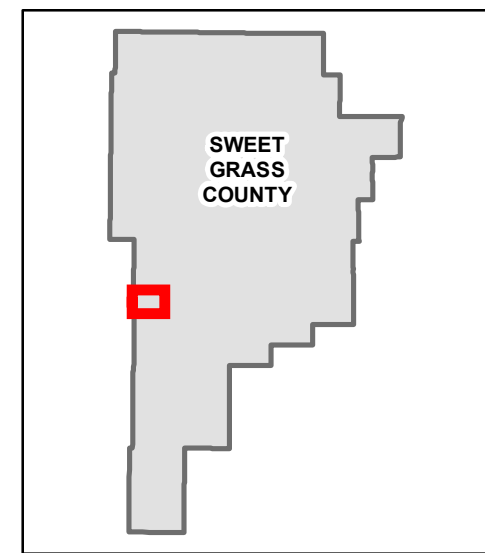
20170830 @ 0700Hrs



1:10,000



- Drop Point
- Helispot
- Ⓡ Repeater
- Ⓜ Water Source
- Other
- ⎓ Division
- ⊗ Completed Dozer Line
- ⊗ Uncontrolled Fire Edge
- ⊗ Completed Line
- R · R · Road as Completed Line
- ⊗ Public Road
- ⊗ Ranch Road
- ⊗ County Boundary
- ⊗ Township
- ⊗ Section
- ⊗ State
- ⊗ BLM
- ⊗ Property Boundary



Montana State Plane Projection
Lat/Lon 1 minute grid shown in black



Scan To Download