















**Meyers Fire**  
**MT-BDF-002217**  
**DIV K Map**  
**56,333 Acres**  
**September 6, 2017**  
**UTM NAD 83 Zone 12 N**

**Legend**

-  Structure
-  Camp
-  Drop Point
-  Helispot
-  Mobile Weather Unit
-  Pump
-  Water Source
-  Water Tank
-  Uncontrolled Fire Edge
-  Completed Line
-  Completed Dozer Line
-  Fire History
-  Primary Road
-  Local Road



0  0.5 Miles

