















**Meyers Fire
MT-BDF-002217
DIV K Map
56,333 Acres
September 6, 2017
UTM NAD 83 Zone 12 N**

Legend

-  Structure
-  Camp
-  Drop Point
-  Helispot
-  Mobile Weather Unit
-  Pump
-  Water Source
-  Water Tank
-  Uncontrolled Fire Edge
-  Completed Line
-  Completed Dozer Line
-  Fire History
-  Primary Road
-  Local Road

ortho_1-1_1n_s_mt039_2013_1.sid

RGB

-  Red: Band_1
-  Green: Band_2
-  Blue: Band_3

ortho_1-1_1n_s_mt081_2013_1.sid

RGB

-  Red: Band_1
-  Green: Band_2
-  Blue: Band_3
-  FS Road
-  Trails

