
















Meyers Fire
MT-BDF-002217
DIV I Map
56,333 Acres
September 6, 2017
UTM NAD 83 Zone 12 N

- Legend**
-  Single Residence
 -  Non Residential Commercial
 -  Other Minor Structures
 -  Camp
 -  Helispot
 -  Pump
 -  Water Source
 -  Water Tank
 - R - Road as Completed Line
 -  Proposed Dozer Line
 -  Other
 -  Primary Road
 -  Local Road
 -  FS Road
 -  Private
 -  USFS



Perimeter obtained from IR flight on September 6, 2017 at 0105 hrs.

