





Copyright: © 2013 National Geographic Society, i-cubed


113°35'W 113°34'W 113°33'W

-  Heat Perimeter
-  Intense Heat Areas
-  Scattered Heat Areas
-  Isolated Heat Sources

NAD 1983 UTM Zone 12N



Meyers
MT-BDF-002213
Infrared Heat Sources
1:14,000



IR Interpreter: Brian Monroe
 IR interpreted acres: 838
 Date: 07/22/2017
 Time received the Image: 2358 hrs