






Copyright: © 2013 National Geographic Society, i-cubed

-  Heat Perimeter
-  Intense Heat Areas
-  Scattered Heat Areas
-  Isolated Heat Sources

NAD 1983 UTM Zone 12N



Meyers
MT-BDF-002213
Infrared Heat Sources
1:14,000



IR Interpreter: Brian Monroe
 IR interpreted acres: 895
 Date: 07/23/2017
 Time received the Image: 2319 hrs