

113°35'W

113°34'W

113°33'W

46°1'N

46°1'N

46°0'N

46°0'N

45°59'N





45°59'N

113°35'W

113°34'W

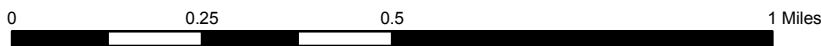
113°33'W

Source: Esri, DigitalGlobe, GeoEye, Earthstar Geographics, CNES/Airbus DS, USDA, USGS, AEX, Getmapping, Aerogrid, IGN, IGP, swisstopo, and the GIS User Community

-  Heat Perimeter
  -  Intense Heat Areas
  -  Scattered Heat Areas
  -  Isolated Heat Sources
- NAD 1983 UTM Zone 12N



**Meyers**  
**MT-BDF-002217**  
**Infrared Heat Sources**  
**1:16,000**



IR Interpreter: Brian Monroe  
 IR interpreted acres: 1,071  
 Date:07/28/2017  
 Time received the Image: 2350 hrs