






Source: Esri, DigitalGlobe, GeoEye, Earthstar Geographics, CNES/Airbus DS, USDA, USGS, AEX, Getmapping, Aerogrid, IGN, IGP, swisstopo, and the GIS User Community

-  Heat Perimeter
-  Intense Heat Areas
-  Scattered Heat Areas
-  Isolated Heat Sources

NAD 1983 UTM Zone 12N



**Whetstone Ridge/Meyers**  
**MT-BDF-002213**  
**Infrared Heat Sources**  
**1:50,000**



IR Interpreter: Brian Monroe  
 IR interpreted acres: 11,593  
 Date:08/02/2017  
 Time received the Image: 2323 hrs