









Source: Esri, DigitalGlobe, GeoEye, Earthstar Geographics, CNES/Airbus DS, USDA, USGS, AeroGRID, IGN, and the GIS User Community

-  Heat Perimeter
 -  Intense Heat
 -  Scattered Heat
 -  Isolated Heat Sources
 -  Previous Heat Perimeter
 -  Image coverage
 -  Clouds
- NAD 1983 UTM Zone 12



Meyers/Old Dominion MT-BDF-002213 Infrared Heat Sources



IR Interpreter: Buck Buchanan
 Interpreted Acres: 13,366
 Date: 08/09/2017
 Time Imagery Received: 0125 hrs.