









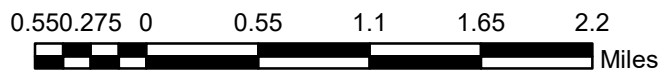
Source: Esri, DigitalGlobe, GeoEye, Earthstar Geographics, CNES/Airbus DS, USDA, USGS, AeroGRID, IGN, and the GIS User Community

-  Heat Perimeter
-  Intense Heat
-  Scattered Heat
-  Isolated Heat Sources
-  Previous Heat Perimeter
-  Image coverage
-  Clouds

NAD 1983 UTM Zone 12



Meyers/Old Dominion MT-BDF-002213 Infrared Heat Sources



IR Interpreter: Buck Buchanan
Interpreted Acres: 13,548
Date: 08/11/2017
Time Imagery Received: 2239 hrs.