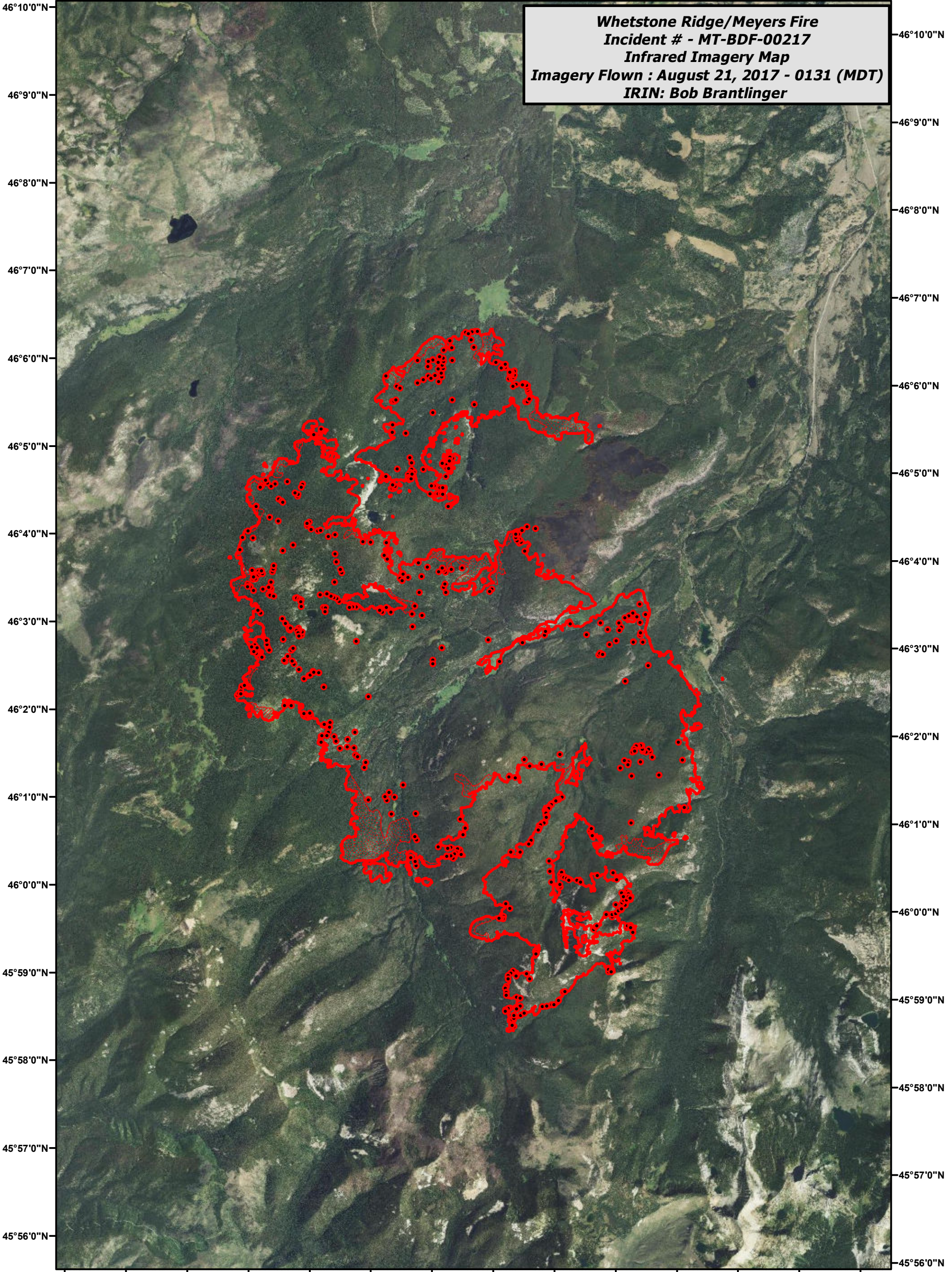






113°42'0"W 113°41'0"W 113°40'0"W 113°39'0"W 113°38'0"W 113°37'0"W 113°36'0"W 113°35'0"W 113°34'0"W 113°33'0"W 113°32'0"W 113°31'0"W 113°30'0"W



**Whetstone Ridge/Meyers Fire**  
**Incident # - MT-BDF-00217**  
**Infrared Imagery Map**  
**Imagery Flown : August 21, 2017 - 0131 (MDT)**  
**IRIN: Bob Brantlinger**

113°42'0"W 113°41'0"W 113°40'0"W 113°39'0"W 113°38'0"W 113°37'0"W 113°36'0"W 113°35'0"W 113°34'0"W 113°33'0"W 113°32'0"W 113°31'0"W 113°30'0"W 113°29'0"W

**Legend**

	<b>Heat Perimeter</b>		<b>Scattered Heat Source</b>
	<b>Intense Heat</b>		<b>Isolated Heat Source</b>

