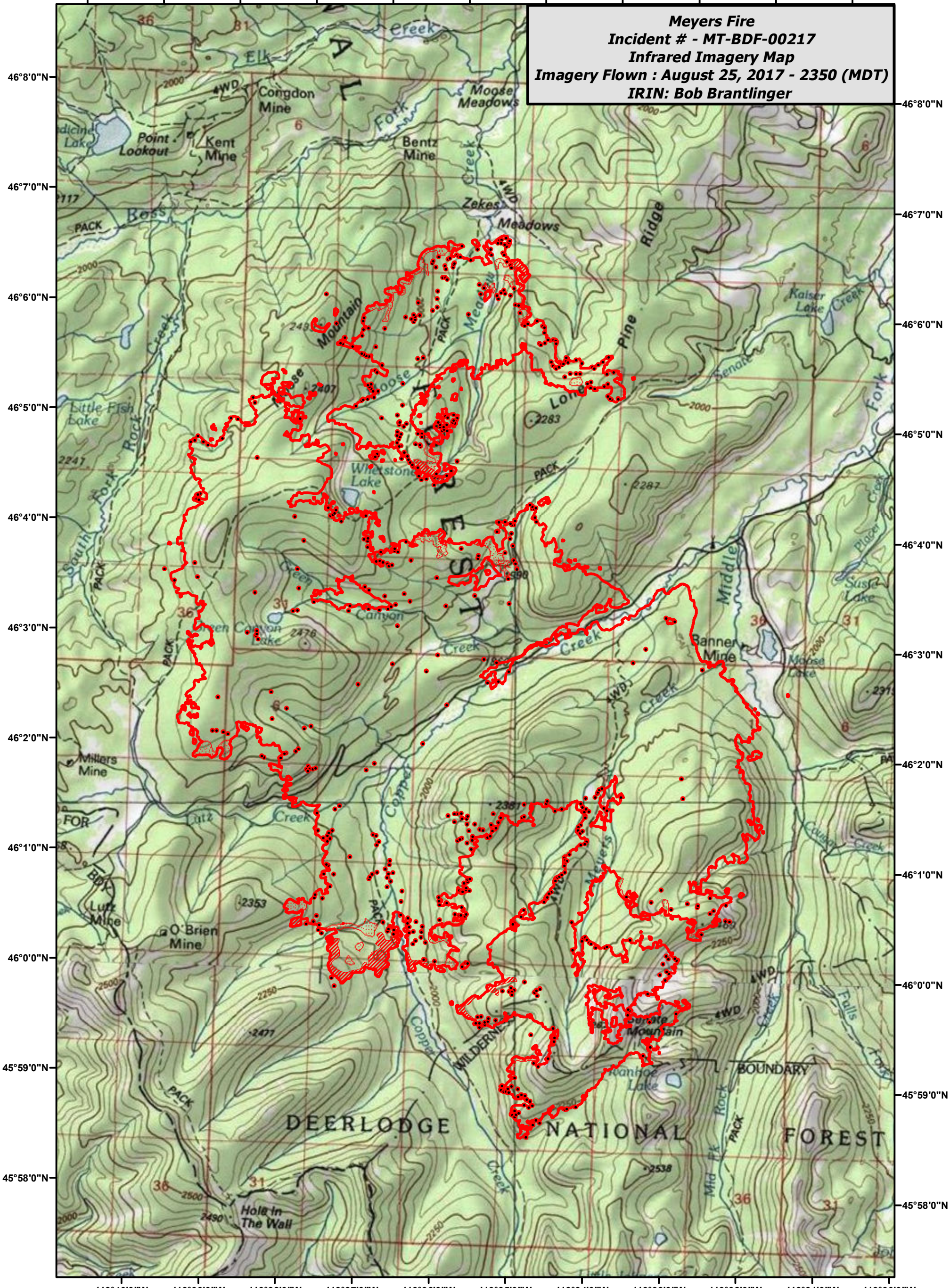






113°41'0"W 113°40'0"W 113°39'0"W 113°38'0"W 113°37'0"W 113°36'0"W 113°35'0"W 113°34'0"W 113°33'0"W 113°32'0"W 113°31'0"W

Meyers Fire
Incident # - MT-BDF-00217
Infrared Imagery Map
Imagery Flown : August 25, 2017 - 2350 (MDT)
IRIN: Bob Brantlinger



Legend

-  Heat Perimeter
-  Scattered Heat Source
-  Intense Heat
-  Isolated Heat Source

