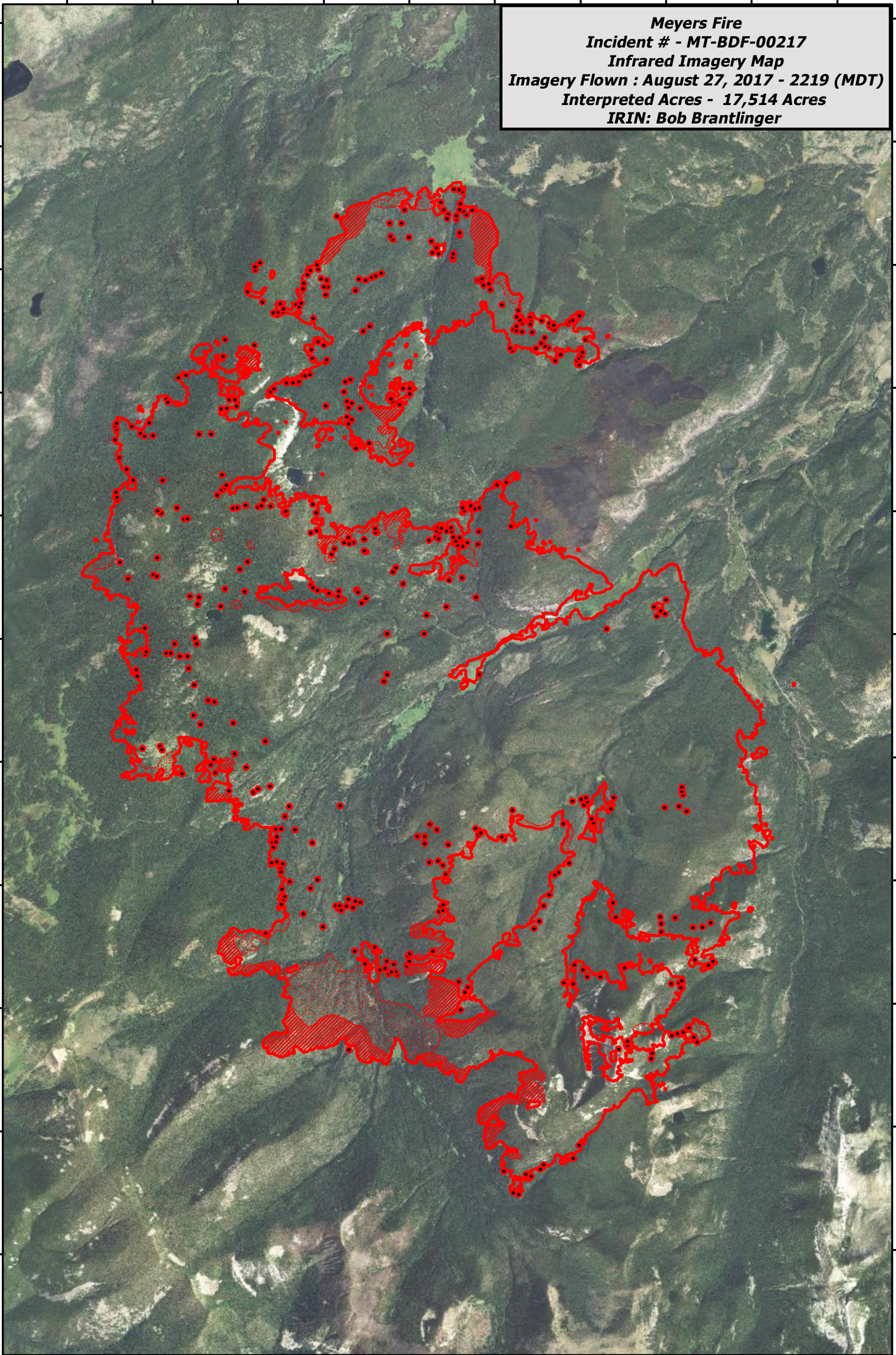


113°40'0"W 113°39'0"W 113°38'0"W 113°37'0"W 113°36'0"W 113°35'0"W 113°34'0"W 113°33'0"W 113°32'0"W 113°31'0"W

46°8'0"N  
46°7'0"N  
46°6'0"N  
46°5'0"N  
46°4'0"N  
46°3'0"N  
46°2'0"N  
46°1'0"N  
46°0'0"N  
45°59'0"N  
45°58'0"N





46°8'0"N  
46°7'0"N  
46°6'0"N  
46°5'0"N  
46°4'0"N  
46°3'0"N  
46°2'0"N  
46°1'0"N  
46°0'0"N  
45°59'0"N  
45°58'0"N

**Meyers Fire**  
**Incident # - MT-BDF-00217**  
**Infrared Imagery Map**  
**Imagery Flown : August 27, 2017 - 2219 (MDT)**  
**Interpreted Acres - 17,514 Acres**  
**IRIN: Bob Brantlinger**



113°40'0"W 113°39'0"W 113°38'0"W 113°37'0"W 113°36'0"W 113°35'0"W 113°34'0"W 113°33'0"W 113°32'0"W 113°31'0"W

**Legend**

-  **Heat Perimeter**
-  **Intense Heat**
-  **Scattered Heat Source**
-  **Isolated Heat Source**

