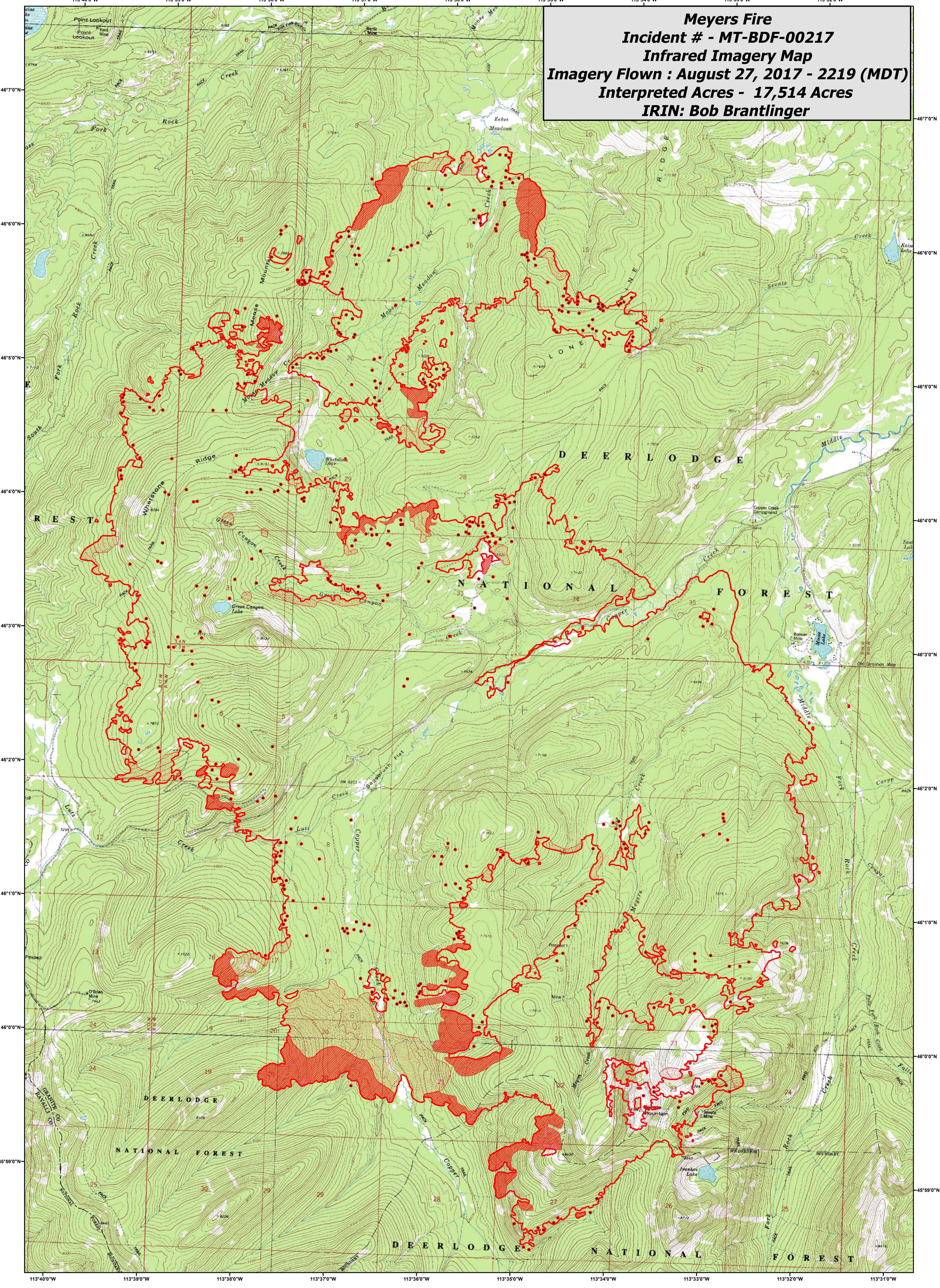

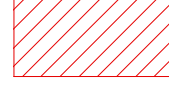




**Meyers Fire**  
**Incident # - MT-BDF-00217**  
**Infrared Imagery Map**  
**Imagery Flown : August 27, 2017 - 2219 (MDT)**  
**Interpreted Acres - 17,514 Acres**  
**IRIN: Bob Brantlinger**



**Legend**

-  **Heat Perimeter**
-  **Intense Heat**
-  **Scattered Heat Source**
-  **Isolated Heat Source**

