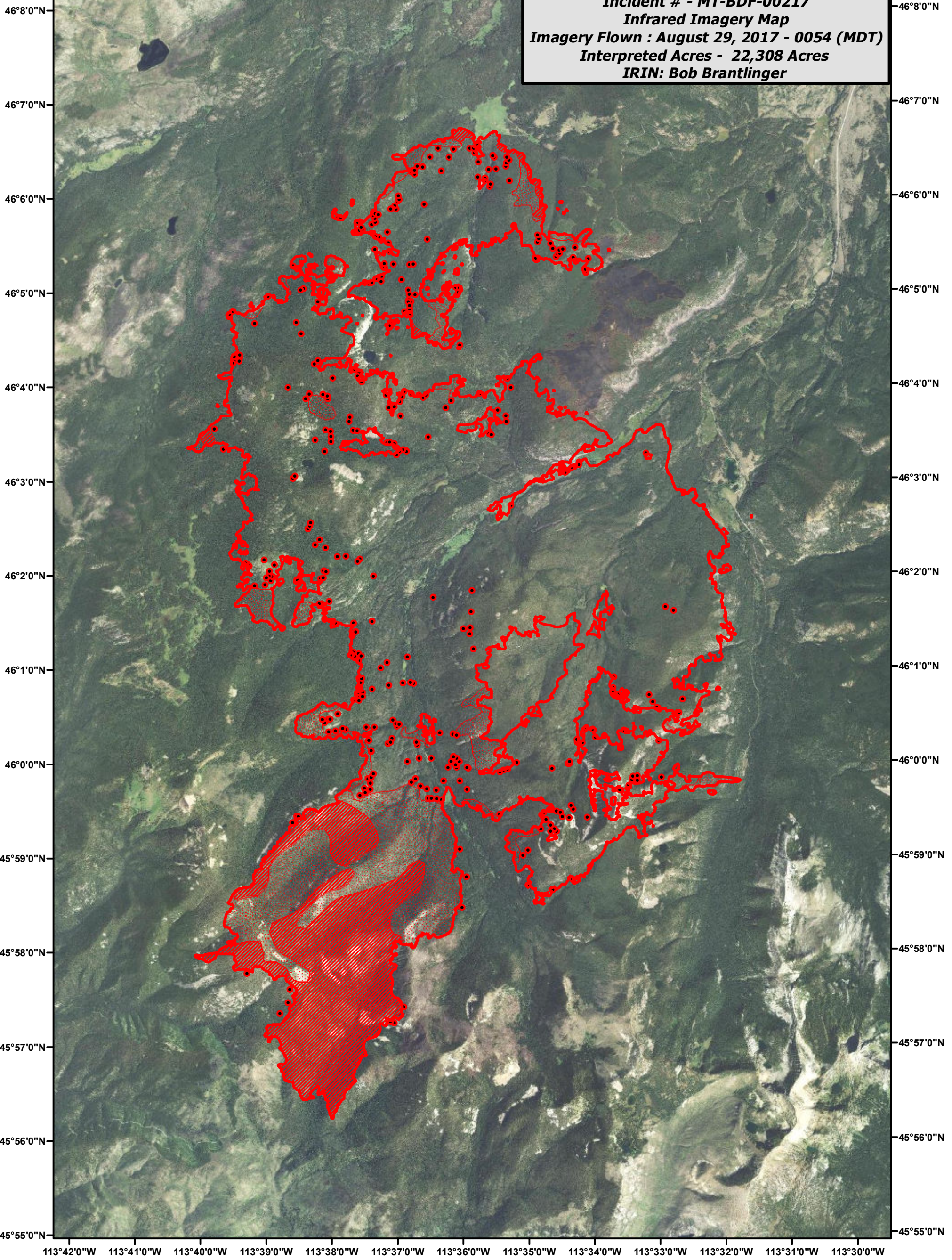






113°42'0"W 113°41'0"W 113°40'0"W 113°39'0"W 113°38'0"W 113°37'0"W 113°36'0"W 113°35'0"W 113°34'0"W 113°33'0"W 113°32'0"W 113°31'0"W 113°30'0"W

Meyers Fire
Incident # - MT-BDF-00217
Infrared Imagery Map
Imagery Flown : August 29, 2017 - 0054 (MDT)
Interpreted Acres - 22,308 Acres
IRIN: Bob Brantlinger



Legend

-  **Heat Perimeter**
-  **Intense Heat**
-  **Scattered Heat Source**
-  **Isolated Heat Source**



0 0.5 1 2 3 4 Miles

