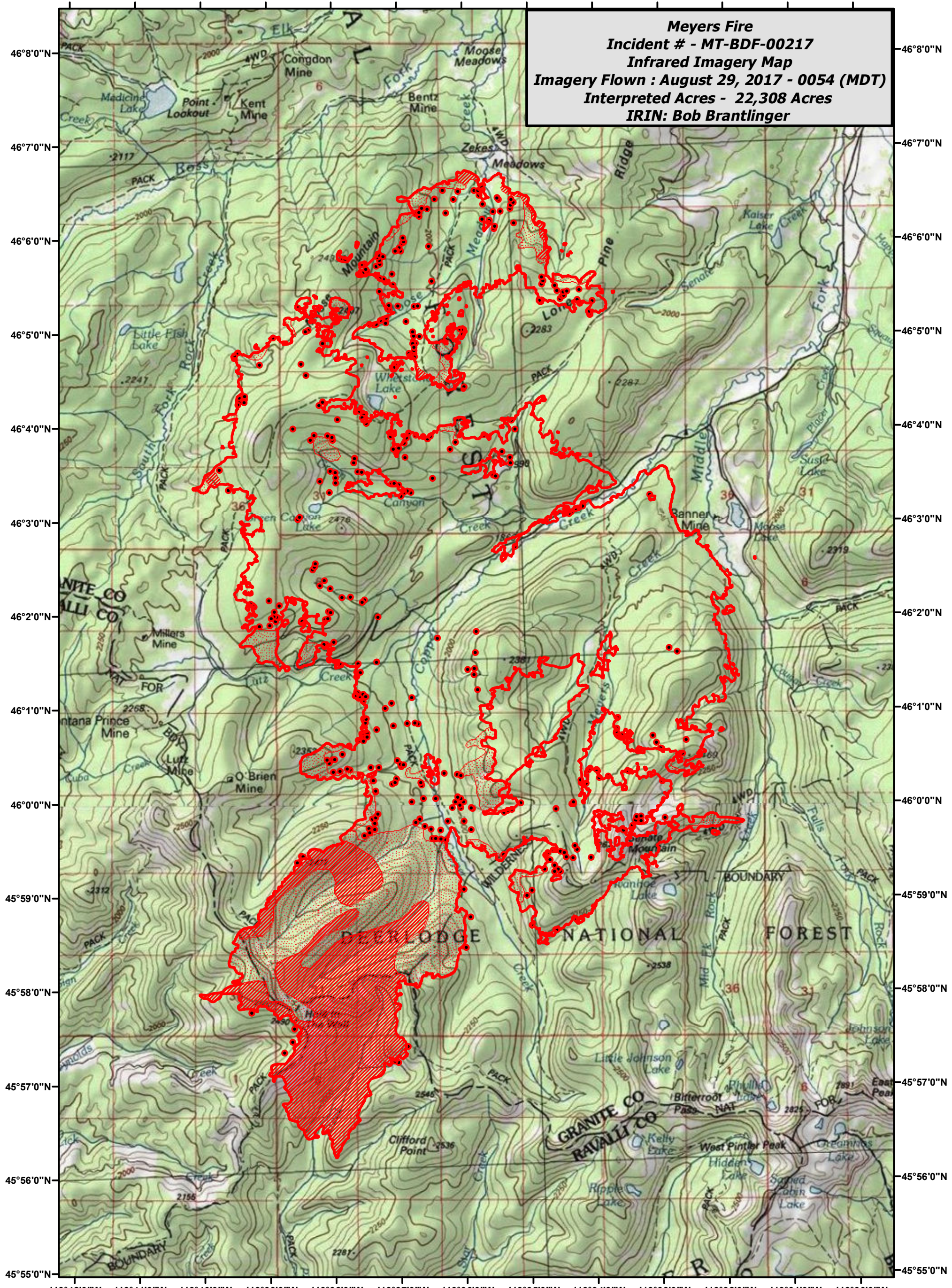






113°42'0"W 113°41'0"W 113°40'0"W 113°39'0"W 113°38'0"W 113°37'0"W 113°36'0"W 113°35'0"W 113°34'0"W 113°33'0"W 113°32'0"W 113°31'0"W 113°30'0"W

**Meyers Fire**  
**Incident # - MT-BDF-00217**  
**Infrared Imagery Map**  
**Imagery Flown : August 29, 2017 - 0054 (MDT)**  
**Interpreted Acres - 22,308 Acres**  
**IRIN: Bob Brantlinger**



**Legend**

-  Heat Perimeter
-  Intense Heat
-  Scattered Heat Source
-  Isolated Heat Source



0 0.5 1 2 3 4 Miles

