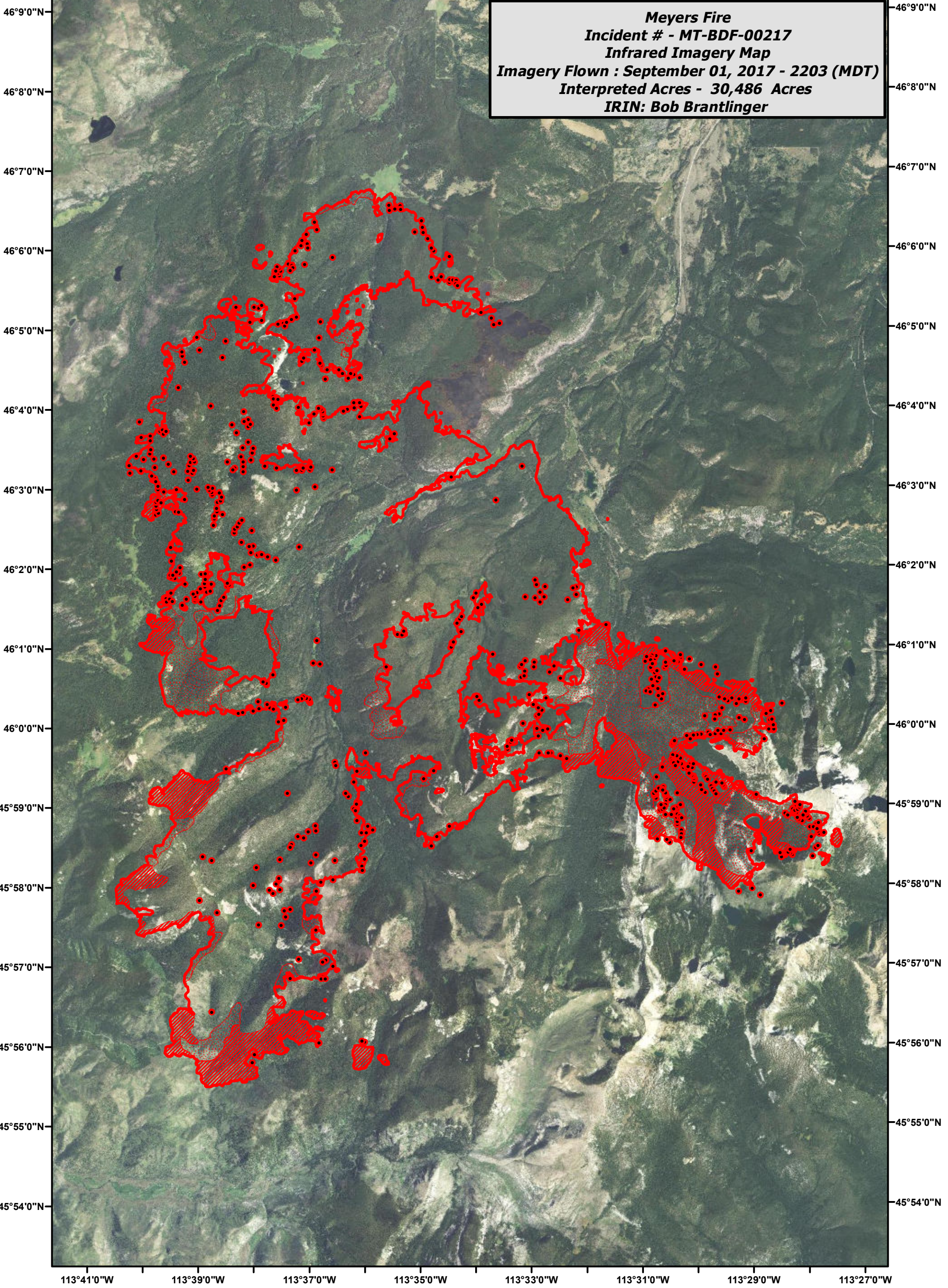






113°41'0"W 113°39'0"W 113°37'0"W 113°35'0"W 113°33'0"W 113°31'0"W 113°29'0"W 113°27'0"W



**Meyers Fire**  
**Incident # - MT-BDF-00217**  
**Infrared Imagery Map**  
**Imagery Flown : September 01, 2017 - 2203 (MDT)**  
**Interpreted Acres - 30,486 Acres**  
**IRIN: Bob Brantlinger**

**Legend**

-  **Heat Perimeter**
-  **Intense Heat**
-  **Scattered Heat Source**
-  **Isolated Heat Source**

